









White River
WA-OWF-000319
Infrared Map - NIROPS
Infrared Map for 10/19/2022
Imagery Acquired: 10/18/2022 @ 1955 PDT
IRIN: Trisha Boll (t)
Interpreted Acres:
126 acres (+ 0)



-  Area Covered by IR Flight
-  Cloud Cover
-  IR Heat Perimeter
-  IR Intense Heat
-  IR Scattered Heat
-  IR Isolated Heat Source
-  Possible IR Heat Source



Source: Esri, DigitalGlobe, GeoEye, Earthstar Geographics, CNES/Airbus DS, USDA, USGS, AeroGRID, IGN, and the GIS User Community