





Meander
WA-OWF-000397
Infrared Map - NIROPS
Infrared Map for 10/20/2022
Imagery Acquired: 10/19/2022 @ 1822 PDT
IRIN: Trisha Boll (t)
Interpreted Acres: 155 acres (+ 29)



-  IR Heat Perimeter
-  IR Intense Heat
-  IR Scattered Heat
-  IR Isolated Heat Source

