








Minnow Ridge Infrared Map

WA-OWF-000479 9/24/2022 2016 hours PDT
 Infrared Heat Sources 1,476 Interpreted Acres

Print Date: 9/24/2022
 IRIN: M McGann

-  IR Heat Perimeter
-  IR Intense Heat
-  IR Scattered Heat
-  Cloud Cover
-  Area Covered by IR Flight
-  IR Isolated Heat Source
-  Possible IR Heat Source

