


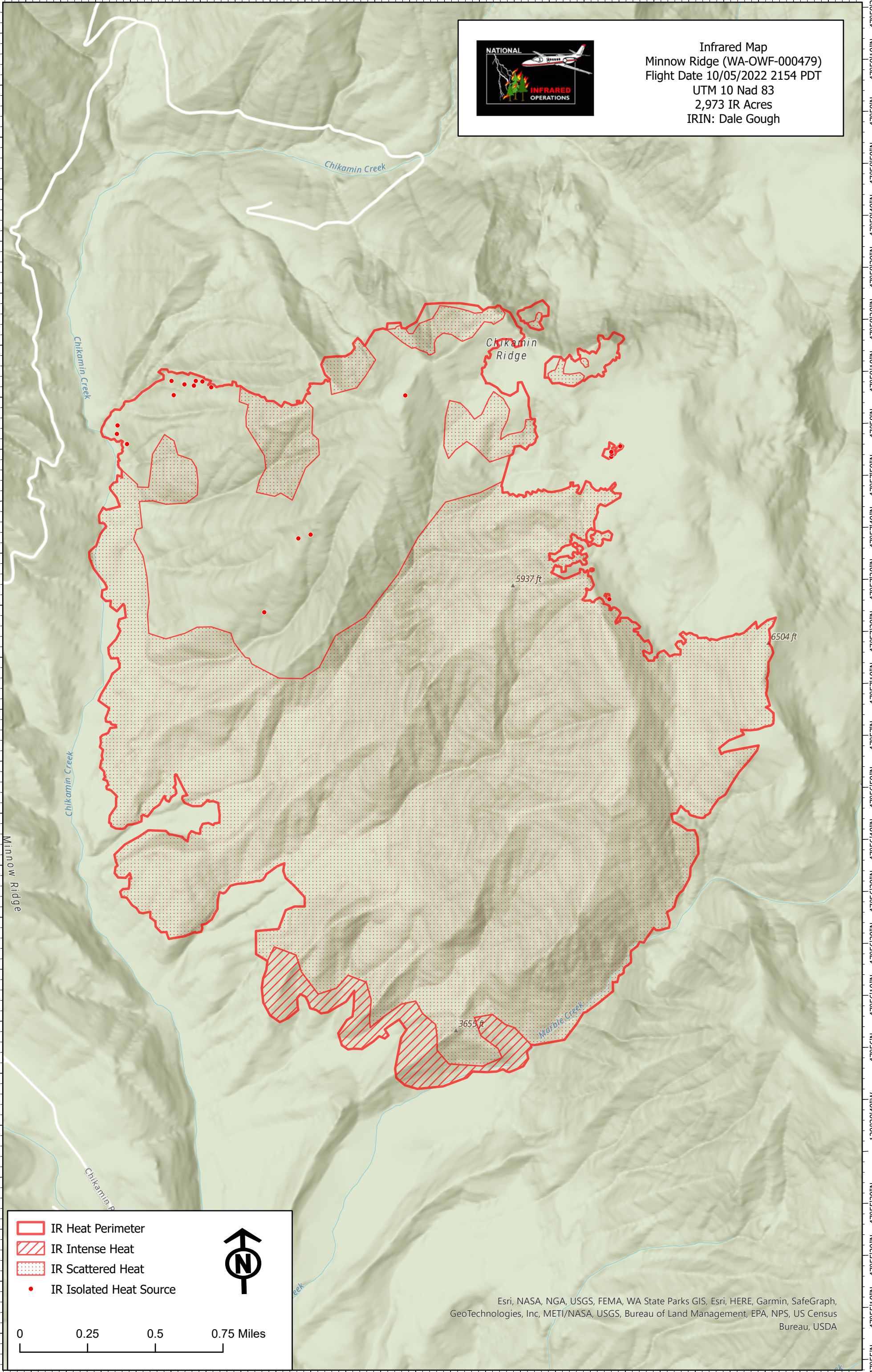
120°43'30"W 120°43'10"W 120°42'50"W 120°42'30"W 120°42'10"W 120°41'50"W 120°41'30"W 120°41'10"W 120°40'50"W 120°40'30"W 120°40'10"W 120°39'50"W





47°59'20"N 47°59'10"N 47°59'00"N 47°58'50"N 47°58'40"N 47°58'30"N 47°58'20"N 47°58'10"N 47°58'00"N 47°57'50"N 47°57'40"N 47°57'30"N 47°57'20"N 47°57'10"N 47°57'00"N 47°56'50"N 47°56'40"N 47°56'30"N 47°56'20"N 47°56'10"N 47°56'00"N 47°55'50"N 47°55'40"N 47°55'30"N 47°55'20"N 47°55'10"N 47°55'00"N


47°59'20"N 47°59'10"N 47°59'00"N 47°58'50"N 47°58'40"N 47°58'30"N 47°58'20"N 47°58'10"N 47°58'00"N 47°57'50"N 47°57'40"N 47°57'30"N 47°57'20"N 47°57'10"N 47°57'00"N 47°56'50"N 47°56'40"N 47°56'30"N 47°56'20"N 47°56'10"N 47°56'00"N 47°55'50"N 47°55'40"N 47°55'30"N 47°55'20"N 47°55'10"N 47°55'00"N



Infrared Map
 Minnow Ridge (WA-OWF-000479)
 Flight Date 10/05/2022 2154 PDT
 UTM 10 Nad 83
 2,973 IR Acres
 IRIN: Dale Gough



-  IR Heat Perimeter
-  IR Intense Heat
-  IR Scattered Heat
-  IR Isolated Heat Source



0 0.25 0.5 0.75 Miles

Esri, NASA, NGA, USGS, FEMA, WA State Parks GIS, Esri, HERE, Garmin, SafeGraph, GeoTechnologies, Inc, METI/NASA, USGS, Bureau of Land Management, EPA, NPS, US Census Bureau, USDA