








**Minnow Ridge**  
 WA-OWF-000479  
*Infrared Map - NIROPS*  
 Infrared Map for 10/13/2022  
 Imagery Acquired: 10/12/2022 @ 2011 PDT  
 IRIN: Trisha Boll (t)  
 Interpreted Acres:  
 3532 acres (+ 75)



-  Area Covered by IR Flight
-  Cloud Cover
-  IR Heat Perimeter
-  IR Intense Heat
-  IR Scattered Heat
-  IR Isolated Heat Source
-  Possible IR Heat Source

