








Minnow Ridge
 WA-OWF-000479
 Infrared Map - NIROPS
 Infrared Map for 10/20/2022
 Imagery Acquired: 10/19/2022 @ 1803 PDT
 IRIN: Trisha Boll (t)
 Interpreted Acres:
 4,866 acres



	Area Covered by IR Flight
	Cloud Cover
	IR Heat Perimeter
	IR Intense Heat
	IR Scattered Heat
	IR Isolated Heat Source
	Possible IR Heat Source

