

117°47'W

117°46.5'W

117°46'W

48°43'N

48°43'N

48°42.5'N


48°42.5'N

117°47'W

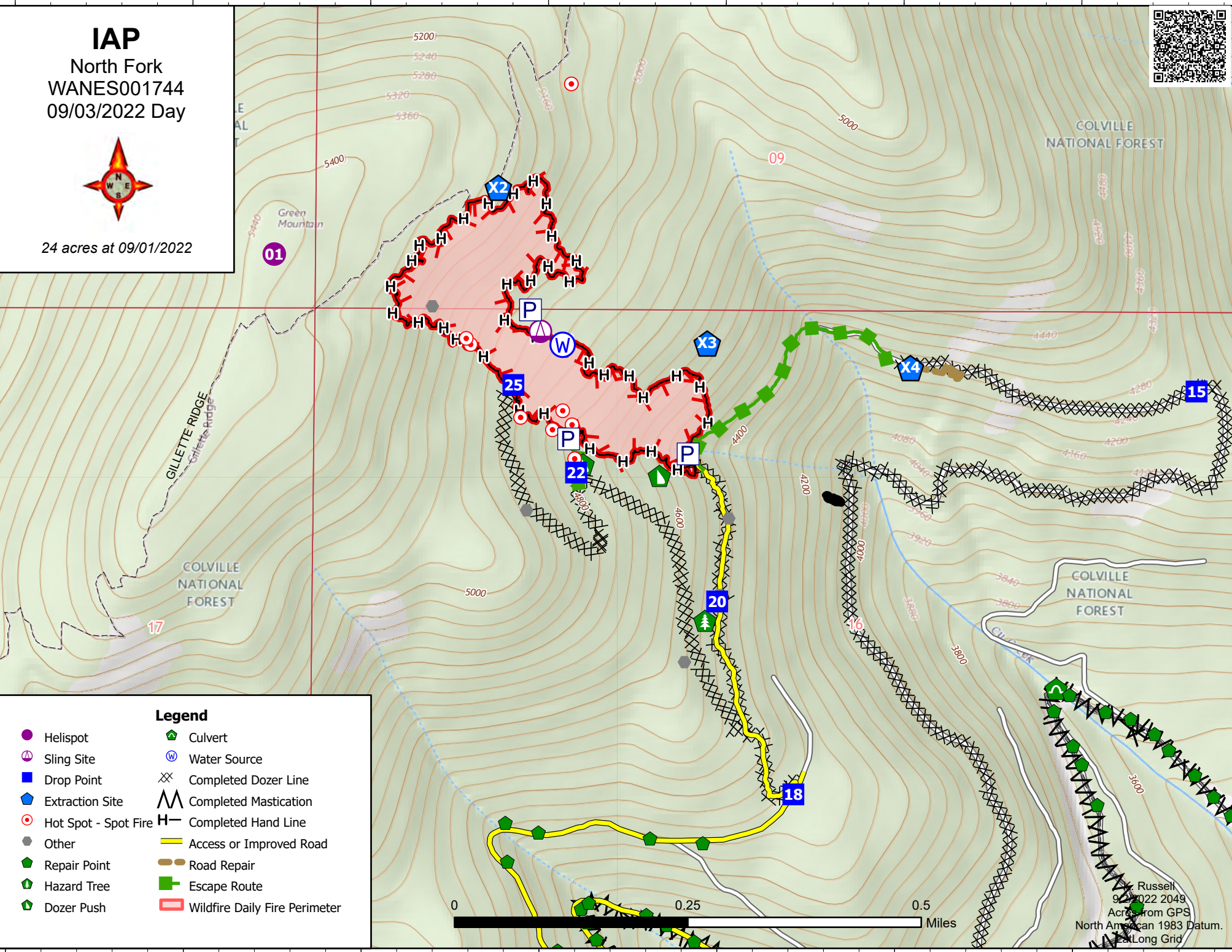
117°46.5'W

117°46'W

IAP
 North Fork
 WANES001744
 09/03/2022 Day

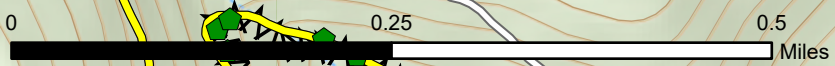


24 acres at 09/01/2022



Legend

Helispot	Culvert
Sling Site	Water Source
Drop Point	Completed Dozer Line
Extraction Site	Completed Mastication
Hot Spot - Spot Fire	Completed Hand Line
Other	Access or Improved Road
Repair Point	Road Repair
Hazard Tree	Escape Route
Dozer Push	Wildfire Daily Fire Perimeter



Russell
 9/22/2022 2049
 Acres from GPS
 North American 1983 Datum.
 PaLong Grid