



Goat Rocks Siouxon & Sunset Fires

Tuesday, October 25th, 2022

Operational Period 0700-1900

Safety Starts Here

Be aware of falling trees!

Extended drought, along with fire impacts, have weakened root systems in the surrounding fire area. These hazard trees maybe green or dead, and do not have to be next to the fire line to pose a danger.

Whether working on the line, or waiting out a rain shower in a vehicle, make sure you have considered the standing trees in your area.

Consider falling trees and their potential to extend extraction times during an IWI. In addition, current weather conditions may make the utilization of aircraft impossible for extraction. Do you have a planned route for an IWI? What could happen that would change that route? How much time would it take to open up a road with a 50" DBH tree that fell across it?

Now is the time to game out and plan IWI scenarios!

Your helmet, and more importantly what's in your helmet, is your greatest defense for preventing injuries from tree strikes.

Rocky Mountain CIMT #3


Incident Commander: Bill Waln

Deputy Incident Commander: Pat Pearson

Incident Commander Trainee: Casey Cheesbrough

Available at this site:

Remote Incident Check-in, IAP's, Maps, Finance,
Fillable-CTR's, Training, Shift Tickets, Demob, and
General Messages



Goat Rocks Cost Share

USFS 99.9%

WADNR 0.1%

Welcome and Leaders Intent

First and foremost, Rocky Mountain Area Complex Incident Management Team Three (Team Three) welcomes you. You are away from family and friend; we will do what we can to support you. Thank-you for being here. We ask you consider yourself a member of our team. This membership does come with certain expectations and responsibilities.

Conduct and Behavior

Our expectation is that you, as a team member, will act in a professional manner representing Team Three and your home unit to the highest of standards. Careless, illegal, inappropriate and/or unsafe actions will not be tolerated. Alcohol and/or illegal drugs are not allowed within the incident environment or while actively assigned to the incident. Each team member has the responsibility to be ready, willing, and able to perform the duties for which they are qualified.

Human Rights/Harassment/Discrimination

Team Three fully supports mutual respect and everyone's right to a workplace that does not tolerate any form of harassment or discrimination. You are expected to act in a professional manner. It is your responsibility to stop inappropriate actions or comments immediately upon becoming aware of them. Any form of harassment must be reported to the Human Resource Specialist and/or Incident Commander immediately.

Safety

Your safety, and the safety of the public, is our primary commitment. All actions must reflect this commitment. The commitment to, and accountability for, safety is a joint responsibility of all team members, managers, and administrators. As a member of Team Three you are part of the overall team safety.

Engagement/Disengagement

Team Three will focus on safe, efficient, and cost-effective incident management. Leadership, your leadership is required. The 10 Standard Fire Orders and the 18 Watch-Out Situations will guide our tactical decisions, and implementation of LCES is expected before engaging in all fireline operations.

We look forward to working with you as a valuable member of our team. If you have any questions or feedback, please feel free to contact any Command and General Staff member.

/s/ Bill Waln

Bill Waln-Incident Commander

/s/ Pat Pearson

Pat Pearson-Incident Commander

1. Incident Name:
Goat Rocks, Siouxon and Sunset

2. Operational
Period:

Date From: **10.25.2022** Date To: **10.25.2022**
Time From: **0700** Time To: **1900**

3. Objective(s):

- Always provide for firefighter and public safety.
- Prioritize suppression strategies and tactics utilizing deliberate risk management to balance fire suppression efforts that have the highest probability of success and limit firefighter exposure to hazards.
- Utilize existing roads, trails, and natural barriers to keep the fire footprint as small as possible. Consult with resource advisors when developing plans for suppression and repair activities.
- Monitor fire behavior and smoke impacts, and respond appropriately to protect life, property, infrastructure, improvements, recreation, cultural and natural resources.
- Maintain positive stakeholder relationships and ensure continued open communication with local agencies and landowners to disseminate timely and accurate information.
- Manage human resources, creating a positive work environment ensuring all are treated with dignity and respect.
- Employ cost effective measures commensurate with the Agency Administrators direction and values at risk.
- Follow local and agency guidelines to inhibit the spread of COVID-19.

4. Operational Command Period Emphasis

- Utilize tactics that have a high probability of success and minimize cumulative risk to both ground and aerial resources
- Steep and rugged terrain. Wet and slick travel conditions.
- Enhanced hygiene (especially hand-washing), PPE and monitoring practices help limit the infection rate of first responders

5. Site Safety Plan Required? Yes No

Approved Site Safety Plans Located at: **None Applicable**

6. Incident Action Plan Attachments:

- ICS 208 Health & Safety (On cover)
- ICS 203
- ICS 204
- ICS 205
- ICS 206WF (Medical Incident Report)
- ICS 220


- Activity Log
- Weather Forecast
- Fire Behavior
- Finance Message
- Demobilization Tips
- Facility Map
- Information Message
- Training Message
- Human Resource Msg

7. Prepared by: **PETER BARTH**

Position/Title: **PSCC**

Signature: 

8. Approved by Incident Commander: **CASEY CHEESBROUGH**

Signature: 

ICS 202

IAP Page **3**

Date/Time: Date: **10/24/2022** | 1245 hours

Goat Rocks Siouxon & Sunset Fires

Operations Section

| | |
|----------------|---------------------------------------|
| Planning Chief | Jay Mickey |
| Field Chief | Shay Rogge Brandon Bonenberger (T) |
| Strategic Ops | Josh Shroyer |

Operational Period

October 25th, 2022 Day 0700-1900

Incident Commander and Staff

| | |
|--------------------|--|
| Incident Commander | Bill Waln, Casey Cheesbrough (T) |
| Deputy IC | Pat Pearson |
| Safety | Pat Medina, Colby Crawford (T) |
| Liaison | Sam Carle, Mark Neely |
| Medical | Jeff Basamanowicz, David Gier Chuck McKinney, Joel Simonson (T) |
| Information | Brant Porter, Tracy LeClair Cass Cairns, Anne Reid (T) |

| | | |
|-------------------|------|-----------------------------------|
| Goat Rocks | | |
| A | DIVS | Josh McGee, Joel Gonzales (T) |
| WIZ | DIVS | Tiddle Camino, John Ellington (T) |
| Staging | GRP | |
| Siouxon | DIVS | Tyler Nathe |
| Sunset | DIVS | Blake Stewart, Brian Faith (T) |

Air Operations Branch

| | |
|------------------------------|--------------------------------------|
| Air Branch Director | Carolyn Blatz Galen Young |
| Air Support Group Supervisor | Jay Matsen Dave Aldrich |
| Helibase Manager | Anthony Hernandez Darren Vega (T) |

Agency Administrators/Representatives

| | |
|---------------------------|---|
| Gifford Pinchot NF | Gar Abbas AADM Judd Lehman AREP Joshua Chapman AREP |
| Washington DNR | Eric Wisch AADM Bob Johnson AREP |
| Incident Business Advisor | Laurette Gaylord – WA DNR |
| Incident Business Advisor | Kayann Gardner - USFS |

Logistics Section

| | |
|------------------------|--|
| Chief | Tony Mule Nate Haynes (T), Ken Hehr (T) |
| Ground Support | Lee Walker (T) |
| IT Specialist | Kevin Watts, Kevin Johnson |
| Facilities | Joe Ulozas, Jamie Cople |
| Comms Leader | Jim Rooney |
| Comm Tech | Paul Swedhin |
| Supply | Robin Brooks |
| Receiving/Distribution | Cordie Lyon (T) |
| Food | Loretta Maillele, Jamie Rietz (T) |
| Security | Clyde Harris |
| Base Camp | Patrick McCoy Tim Gilg, Westley Stout (T) |
| Ordering | Jason Reynolds Meghen Broman (T) |

Planning Section

| | |
|-----------------|--|
| Chief | Peter Barth, Mike Rubenstein |
| Resources | Kellie Stover, Logan Brown |
| Situation | Chad Lewis, Wally Leander |
| Fire Behavior | Eric Trimble |
| Meteorologist | Jack Messick |
| GIS Specialist | Chelsea Herbertson, Sarlyn McCormick (V) Austin Lewandowski (T) |
| Demobilization | Rose Long (V), Amy Daniels (T) |
| Status Check-In | Ericka Lans |
| Training Sp. | Shawna Martinez |
| Documentation | Spencer Pollock (V), Tammy Stadel (V) |
| READ – Lead | Matt MaWhirter (Goat Rocks) |
| READ – Lead | Mike Larman (Siouxon/Sunset) |

Finance Section

| | |
|--------------|--------------------------------------|
| Chief | Mavis Biastoch, Keith O'Laughlin (T) |
| Cost | Natasha Goedert |
| Procurement | Sarah Boyd |
| Time | Arlene Tucker, Kayla Clark (V) |
| Compensation | Michelle Lane |

Prepared By: Kellie Stover



Position: RESL

Date/Time: 10/24/22 1800



Fire Weather Forecast



FORECAST NO: 4
PREDICTION FOR: Operational Period

NAME OF FIRE: Goat Rocks, Siouxon-Sunset WA-GPF-1208
UNIT: Gifford Pinchot NF

OPERATIONAL PERIOD: 25 Oct 2022
TIME AND DATE
FORECAST ISSUED: 1800 / 24 October

SIGNED: 
Incident Meteorologist

WEATHER DISCUSSION: After some moderate to heavy rain with some snow yesterday, only light rain is expected during the day today in advance of another low expected to move over southwest Washington state tonight. Once again moderate to heavy accumulations of rain and some light snowfall over the ridges is expected during the overnight hours tonight.

WEATHER FORECAST:

WEATHER: Below 3800ft elevation: Cloudy and foggy with rain likely. Above 3800ft elevation: Partly sunny with a chance of rain, by 1300 becoming mostly cloudy with rain likely.

PRECIPITATION: Rainfall from last night through Tuesday afternoon: most likely amount 0.05 to 0.49 of an inch. Snow level around 4200ft elevation all day, less than one inch additional accumulation during the day. Chance of precipitation 77 percent. Chance of 0.10 melted precipitation 60 percent.

TEMPERATURE: 2300ft elevation high 45.

HUMIDITY: 2300ft elevation minimum staying above 67 percent.

20 FT WIND:

RIDGETOP – West 10 to 17 mph gusts to 27 mph, by 1200 becoming southwest 12 to 20 mph gusts to 30 mph.

SLOPE/VALLEY – West southwest 6 to 12 mph gusts to 18 mph, by 1600 becoming south 7 to 13 mph gusts to 20 mph.

HAINES INDEX: 3 Very Low.

LIGHTNING ACTIVITY LEVEL: 1.

STABILITY/INVERSION: No ground-based inversion. Mixing height 1800ft to 2800ft AGL, lowering to 1200ft to 2200ft AGL. Transport wind west 8 mph.

OUTLOOK FOR TONIGHT: Cloudy and foggy with rain and high elevation snow. Snow level lowering to 3700ft elevation, then rising up to 4200ft elevation. Expected rainfall for tonight and Wed 0.13 to 0.72 of an inch. Snowfall above 4200ft elevation none to 1.0 inch. 2300ft elevation low temperature: 38. 2300ft elevation maximum humidity: 75 to 100 percent. Ridge wind southwest 12 to 20 mph gusts to 30 mph, by midnight becoming northwest 13 to 21 mph gusts to 30 mph. Valley wind southwest 7 to 13 mph gusts to 20 mph, by midnight becoming west 5 to 11 mph gusts to 16 mph. Haines Index 2. LAL 1. Inversion: None, mixing height lowering to 1000 to 2000ft AGL. Transport wind west 10 mph.

OUTLOOK FOR WEDNESDAY: Cloudy and foggy, by 1100 some partial clearing above 3800ft elevation. A chance of rain and snow. High temperature: 45. Minimum humidity: Staying above 65 percent. Ridge wind west 10 to 20 mph gusts to 28 mph. Valley wind west northwest 5 to 11 mph gusts to 16 mph, by 1200 becoming southwest 5 to 11 mph gusts to 16 mph.

EXTENDED FORECAST: **Wed night/Thu:** A chance of rain and snow. Low 27 to 39. High 42 to 52. Humidity staying above 60 percent. Afternoon ridge wind southwest 10 to 15 mph gusts to 25 mph. **Thu night through Sat:** Rain and snow likely each period. Lows 32 to 44. Highs 44 to 54. Afternoon ridge wind on Fri south 5 mph, on Sat west 7 mph.

Fire Behavior Forecast

Fire Behavior Forecast: 4

Type of Fire: Wildfire

Fire Name: Siouxon-Sunset-Goat Rocks

Operational Period: Tuesday 10/25/22

Date Issued: Monday, Oct 24, 2022

Time Issued: 1900

Unit: WA-GPF

Signed: /s/ Eric Trimble FBAN

Fire Weather Summary:

Clouds, fog, rain, and a little sun. Snow level at 4,200'. Max Temps: 42° to 45° F, Min RH's: 65% to 75%. Winds: West to southwest 12-20 mph w/gusts to 30 mph on ridgetops. CWR: 60%; LAL: 1; Haines: 3

-See Fire Weather Forecast-

Fuels:

Mixed conifer forests dominated by Douglas-fir, Western hemlock, red cedar, spruce, and alder. Low to Moderate herbaceous/shrub component. Moderate to high dead/down/duff component.

Mature Conifer Forest: Fuel Model: **TU5** – High Load, Dry Climate Timber-Shrub; and Fuel Model **TL9** – High Load, Conifer Litter. Herbaceous and live woody fuels are green and will not contribute to surface fire spread.

Second-growth Conifer Forest: Fuel Model: **TL3** and **TL9** – Moderate to High Load Conifer Litter.

Goat Rock Fine Fuels: 14-17%; 10-hr: 22%; 100hr: 21%; 1,000hr: 16%

Siouxon/Sunset Fine Fuels: 14-17%; 10-hr: 26%; 100hr: 26%; 1,000-hr: 20%

ERC <70th Percentile; Severe Fire Danger Index (SFDI): Moderate – trending down

General Fire Behavior:

Mostly creeping and smoldering fire behavior with limited surface fire activity.

Specific Fire Behavior:

All Divisions:



Scattered heat. Expect minimal surface fire activity.

Probability of Ignition (PIG): <10%


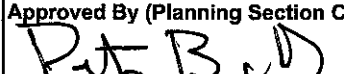
Air Operations: IFR to Marginal VFR. Variable cloud base.

Safety: While mopping up and patrolling, be aware of ash pits, stump holes and green-tree hazards. Do not get complacent because of a lack of fire activity.

Division/Group Assignment List (ICS 204 WF)
Controlled Unclassified Information//Basic

| | | | | | | | |
|---|---------|---------------------------------------|-------------|---|----------------|------------------------------------|------------------|
| 1. Incident Name: | | | | 3. | | | |
| GOAT ROCKS | | | | Branch: | | Division/Group | |
| 2. Operational Period: 0700 -1900 | | | | A | | | |
| Date/Time From: 10/25/2022 0700 TUE | | Date/Time To: 10/25/2022 1900 TUE | | | | | |
| 4. Operations Personnel | | | | | | | |
| PLANNING OPS | | JAY MICKEY | | DIVISION SUPERVISOR | | JOSH MCGEE JOEL GONZALES (T) | |
| FIELD OPS | | SHAY ROGGE BRANDON BONENBERGER (T) | | SAFETY OFFICER | | PAT MEDINA | |
| | | | | MEDICAL | | CURT MCKINNEY JOEL SIMONSON (T) | |
| 5. Resources Assigned this Period | | | | | | | |
| Strike Team / Task Force / Resource Designator | | | LWD | Leader | Number Persons | Drop Off PT./Time | Pick Up PT./Time |
| O-286 TFLD (T) | | | 11/01 | ANDREW MERRIAM | 1 | ICP/0700 | ICP/1900 |
| C-16 CRW1 LITTLE TUJUNGA IHC | | | 10/30 | JOSEPH BUNTON | 23 | ICP/0700 | ICP/1900 |
| E-164 ENG3 CA LPF 316 | | | 10/27 | MARK STOKER | 5 | ICP/0700 | ICP/1900 |
| E-166 ENG3 CA CNF 343 | | | 10/28 | JAMES JONES | 5 | ICP/0700 | ICP/1900 |
| A-14.25 HEQB (T) | | | 10/27 | MICHAEL DAKE | 1 | ICP/0700 | ICP/1900 |
| A-14.29 HEQB (T) | | | 10/25 | TODD BOWERS | 1 | ICP/0700 | ICP/1900 |
| C-16.9 HEQB (T) | | | 10/30 | SERGIO TOSCANO | 1 | ICP/0700 | ICP/1900 |
| S-110 MEDV MINUTEMAN EMS | | | 11/04 | TYLER OLSON | 4 | ICP/0700 | ICP/1900 |
| E-122 AMB2 FIRELINE MEDICS, LLC | | | 10/29 | EDDIE ROWELL | 2 | ICP/0700 | ICP/1900 |
| S-111 RES REMOTE ACCESS MEDICAL | | | 11/05 | ADAM MACK | 2 | ICP/0700 | ICP/1900 |
| O-283 EMPF | | | 10/29 | KOLLIN BARNES | 1 | ICP/0700 | ICP/1900 |
| 6. Control Operations/Work Assignments: | | | | | | | |
| Task: Continue to patrol and monitor fire on 41 Road. | | | | | | | |
| PURPOSE: Keep fire above 41 Road, along with limiting exposure to firefighters and the public. | | | | | | | |
| END SATE: Suppression actions taken with as little environmental impact as possible and values at risk are protected. | | | | | | | |
| 7. Special Instructions: | | | | | | | |
| Monitor fire activity along Three Peaks. Update maps utilizing "Field Maps". Coordinate with resource advisor to minimize natural and cultural resource damage. Matt Mawhirter (360-606-6802). Coordinate back haul of all unnecessary equipment and supplies to ICP. TAC 8 is reserved for Operations in Structures if needed. | | | | | | | |
| 8. Division/Group Communication Summary | | | | | | | |
| Function | Channel | RX Frequency N/W | RX Tone/NAC | TX Frequency N/W | TX Tone/NAC | Mode | |
| TACTICAL | | SEE COMM PLAN | | | | | |
| 9. Prepared By (Resource Unit Leader) | | | | Approved By (Planning Section Chief) | | Date | Time |
|  | | | |  | | 10/24/2022 | 1525 |

Division/Group Assignment List (ICS 204 WF)
Controlled Unclassified Information//Basic

| | | | | | | |
|--|--------------------------------------|---------------------------------------|---|----------------------------|-----------------------|-------------------------------------|
| 1. Incident Name: | | | 3. | | | |
| GOAT ROCKS | | | Branch: | | Division/Group | |
| 2. Operational Period: 0700 -1900 | | | | | WIZ | |
| Date/Time From: 10/25/2022 0700 TUE | Date/Time To: 10/25/2022 1900 TUE | | | | | |
| 4. Operations Personnel | | | | | | |
| PLANNING OPS | | JAY MICKEY | | DIVISION SUPERVISOR | | TIDDLE CAMINO JOHN ELLINGTON (T) |
| FIELD OPS | | SHAY ROGGE BRANDON BONENBERGER (T) | | SAFETY OFFICER | | PAT MEDINA |
| | | | | MEDICAL | | CURT MCKINNEY JOEL SIMONSON (T) |
| 5. Resources Assigned this Period | | | | | | |
| Strike Team / Task Force / Resource Designator | | LWD | Leader | Number Persons | Drop Off PT./Time | Pick Up PT./Time |
| O-287 TFLD | | 11/03 | MATTHEW HAUPT | 1 | ICP/0700 | ICP/1900 |
| E-167 ENG3 CA NOD 8334 | | 10/29 | KEITH STANLEY | 5 | ICP/0700 | ICP/1900 |
| E-169 ENG3 CA ANF 321 | | 11/02 | ADAN RAMIREZ | 5 | ICP/0700 | ICP/1900 |
| E-170 ENG3 CA STF 312 | | 11/02 | HEATHER D WOODMAN | 5 | ICP/0700 | ICP/1900 |
| E-171 ENG3 CA SNF 341 | | 11/01 | CARLOS R CABANAS | 5 | ICP/0700 | ICP/1900 |
| E-172 ENG3 CA BDF 351 | | 11/01 | JAMES MORALES | 5 | ICP/0700 | ICP/1900 |
| E-173 ENG3 CA SQF 324 | | 11/01 | ALEX BARRERA | 5 | ICP/0700 | ICP/1900 |
| E-165 ENG4 CHEWACK | | 10/27 | EDUARDO RODRIGUEZ | 3 | ICP/0700 | ICP/1900 |
| O-288 EMPF | | 10/29 | MATT FREEBORN | 1 | ICP/0700 | ICP/1900 |
| | | | | | | |
| | | | | | | |
| | | | | | | |
| 6. Control Operations/Work Assignments: | | | | | | |
| TASK: Patrol and monitor. | | | | | | |
| PURPOSE: Respond as needed. | | | | | | |
| END STATE: Provide incident support. | | | | | | |
| 7. Special Instructions: | | | | | | |
| Wash equipment on the 1266 Rd before moving to another area to prevent the spread of invasive plants. Update maps utilizing "Field Maps". Coordinate with Resource Advisor to minimize natural and cultural resource damage. Matt Mawhirter (360-606-6802). TAC 8 is reserved for Operations in Structures if needed. | | | | | | |
| 8. Division/Group Communication Summary | | | | | | |
| Function | Channel | RX Frequency N/W | RX Tone/NAC | TX Frequency N/W | TX Tone/NAC | Mode |
| TACTICAL | | SEE COMM PLAN | | | | |
| 9. Prepared By (Resource Unit Leader) | | | Approved By (Planning Section Chief) | | Date | Time |
|  | | |  | | 10/24/2022 | 1535 |

Division/Group Assignment List (ICS 204 WF)
Controlled Unclassified Information//Basic

| | | | | | | | |
|--|---------|---------------------------------------|-------------|---|----------------|----------------------------------|-------------------------|
| 1. Incident Name: | | | | 3. | | | |
| SIOUXON | | | | Branch: | | Division/Group | |
| 2. Operational Period: 0700-1900 | | | | SUNSET | | | |
| Date/Time From: 10/24/2022 0700 MON | | Date/Time To: 10/24/2022 1900 MON | | | | | |
| 4. Operations Personnel | | | | | | | |
| PLANNING OPS | | JAY MICKEY | | DIVISION SUPERVISOR | | BLAKE STEWART BRIAN FAITH (T) | |
| FIELD OPS | | SHAY ROGGE BRANDON BONENBERGER (T) | | SAFETY OFFICER | | PAT MEDINA | |
| | | | | MEDICAL | | JEFF "BAM" BASAMANOWICZ | |
| 5. Resources Assigned this Period | | | | | | | |
| Strike Team / Task Force / Resource Designator | | | LWD | Leader | Number Persons | Drop Off PT./Time | Pick Up PT./Time |
| E-49 ENG4 HI COUNTRY | | | 10/31 | TARYN THOMAS | 3 | BATTLE GROUND/0700 | BATTLE GROUND 2000/1900 |
| E-47 ENG6 TIMBER RUSH | | | 11/02 | ALEXANDER USOLFSEFF | 3 | BATTLE GROUND/0700 | BATTLE GROUND/1900 |
| E-1 WTS2 ECOLOGICAL FIRE SOLUTIONS | | | 11/02 | RAINI FERGUSON | 1 | BATTLE GROUND/0700 | BATTLE GROUND/1900 |
| HEQB | | | | CHRISTIAN BUETTNER | 1 | | |
| E-2 GRD2 PORTABLE ROCK PRODUCTION | | | 11/01 | JIMMY POWELL | 2 | BATTLE GROUND/0700 | BATTLE GROUND/1900 |
| E-3 RES HART | | | 11/05 | JOSEPH DECKER | 2 | BATTLE GROUND/0700 | BATTLE GROUND/1900 |
| ROAD GUARD | | | | COLIN PAINTER | 1 | WIND RIVER /0700 | WIND RIVER/1900 |
| ROAD GUARD | | | | CLAYTON RAMOS | 1 | VANCOUVER /0700 | VANCOUVER/1900 |
| ROAD GUARD | | | | NEIL CHARTIER | 1 | AMBOY/0700 | AMBOY/1900 |
| 6. Control Operations/Work Assignments: | | | | | | | |
| <p>Task: Continue to patrol and monitor fire on FS Road 41. Purpose: Keep fire above FS Road 41, while limiting exposure to firefighters and the public. End State: Suppression actions taken with as little environmental impact as possible and values at risk protected.</p> | | | | | | | |
| 7. Special Instructions: | | | | | | | |
| <ul style="list-style-type: none"> • Wilderness Medics Ambulance will be staged in Amboy, WA - David Filler 406-250-0008 • Briefing will be at 0700 at the main entrance to the Best Western in Battle Ground. • All crews need to be self-sufficient. • Contact Sunset Lookout to relay radio traffic to ICP. • Lend resources will close out with DIVS via cell when returned to RON locations. | | | | | | | |
| 8. Division/Group Communication Summary | | | | | | | |
| Function | Channel | RX Frequency N/W | RX Tone/NAC | TX Frequency N/W | TX Tone/NAC | Mode | |
| COMMAND | 10 | 172.3250 | 123.0 | 164.1375 | 100.0 | | |
| TACTICAL | 4 | 168.2500 | | 168.2500 | | | |
| AIR TO GROUND | 5 | 169.2000 | | 169.2000 | | | |
| AIR GUARD | 15 | 168.6250 | | 168.6250 | 110.9 | | |
| 9. Prepared By (Resource Unit Leader) | | | | Approved By (Planning Section Chief) | | Date | Time |
| KELLIE STOVER <i>Kellie Stover</i> | | | | <i>Pat B</i> | | 10/23/2022 | 1616 |

Division/Group Assignment List (ICS 204 WF)
Controlled Unclassified Information//Basic

| | | | | | | | |
|--|--------------------------|---------------------------------------|---------------|---|--------------------|-------------------------|-------------|
| 1. Incident Name: | | | | 3. | | | |
| SIOUXON | | | | Branch: | | Division/Group | |
| 2. Operational Period: 0700-1900 | | | | SIOUXON | | | |
| Date/Time From: 10/24/2022 0700 MON | | Date/Time To: 10/24/2022 1900 MON | | | | | |
| 4. Operations Personnel | | | | | | | |
| PLANNING OPS | | JAY MICKEY | | DIVISION SUPERVISOR | | TYLER NATHE | |
| FIELD OPS | | SHAY ROGGE BRANDON BONENBERGER (T) | | SAFETY OFFICER | | PAT MEDINA | |
| | | | | MEDICAL | | JEFF "BAM" BASAMANOWICZ | |
| 5. Resources Assigned this Period | | | | | | | |
| Strike Team / Task Force / Resource Designator | | LWD | Leader | Number Persons | Drop Off PT./Time | Pick Up PT./Time | |
| C-12 | HC2IA ZEPHYR | 10/25 | JARED CORRELL | 20 | BATTLE GROUND/0700 | BATTLE GROUND /1900 | |
| E-4 | CHP1 WYEAST FORESTRY MGT | 10/28 | ERIK NELSON | 3 | BATTLE GROUND/0700 | BATTLE GROUND /1900 | |
| E-3 | RES HART | 11/05 | AMANDA BOWEN | 2 | BATTLE GROUND/0700 | BATTLE GROUND/1900 | |
| SEC2 | 64/58 JUNCTION | 10/31 | BRAD THOMAS | 1 | HOOD RIVER/ | | |
| SEC2 | 57/5701 JUNCTION | 10/31 | LOGAN MCCANN | 1 | BATTLE GROUND/ | | |
| 6. Control Operations/Work Assignments: | | | | | | | |
| <p>Task: Monitor fire behavior and maintain forest road closures where identified. Rehab fireline where identified. Purpose: Provide for firefighter and public safety while mitigating suppression impacts. End State: Fire is not a threat to unburned areas and firelines are rehabilitated to agency standards.</p> | | | | | | | |
| 7. Special Instructions: | | | | | | | |
| <ul style="list-style-type: none"> • Wilderness Medics Ambulance will be staged in Amboy, WA David Filler 406-250-0008 • Briefing will be at 0700 at the main entrance to the Best Western in Battle Ground. • All crews need to be self-sufficient. | | | | | | | |
| 8. Division/Group Communication Summary | | | | | | | |
| Function | Channel | RX Frequency N/W | RX Tone/NAC | TX Frequency N/W | TX Tone/NAC | Mode | |
| COMMAND | 2 | 172.2250 | 123.0 | 166.0000 | 167.9 | | |
| AIR TO GROUND | 5 | 169.2000 | | 169.2000 | | | |
| AIR GUARD | 15 | 168.6250 | | 168.6250 | 110.9 | | |
| 9. Prepared By (Resource Unit Leader) | | | | Approved By (Planning Section Chief) | | Date | Time |
| KELLIE STOVER <i>Kellie Stover</i> | | | | Pete B... <i>Pete B...</i> | | 10/23/2022 | 1616 |

AIR OPERATIONS SUMMARY (ICS 220)

| | | | | | | | |
|---|--------------------------------------|---|----------------------|--|---|---|--|
| 1. Incident Name: Goat Rocks/Siouxson/Sunset | | 2. Operational Period: Date From: 10/25/22 Date To: 10/25/22 Time From: 0700 Time To: 1900 | | 3. Sunrise: Goat 0737 Cougar 0735 | | Sunset: 1804 1818 | |
| 4. Remarks (safety notes, hazards, air operations special equipment, etc.): Goat TFR Freq. 133.1750 Cougar TFR Freq. 122.9250 | | 5. Ready Alert Aircraft: Medivac: 689H New Incident: 689H | | | | | |
| 7. Personnel: | | 8. Frequencies: | | 9. Fixed-Wing (category/kind/type, make/model, N#, base): | | Air Tactical Group Supervisor Aircraft: Regional AA Pool - order as needed | |
| | Name: | Phone Number: | AM | FM | | | |
| Air Operations Branch Director | Carolyn Blatz Galen Young | (573) 778-2810 (575) 574-8720 | 133.1750 122.9250 | | | | |
| Air Support Group Supervisor | Jay Matsen Dave Aldrich | (253) 313-3591 (520) 490-8638 | | | Other Fixed-Wing Aircraft: | | |
| Air Tactical Group Supervisor | | | | | 163.100 | | |
| Helibase Manager | Anthony Hernandez Darren Vega (t) | (541)620-0513 (775) 790-0820 | | | 155.3475 | | |
| | | | | | Packwood AP FAA ID#55S 46 38.2530N x 12107.4387W Kelso AP 46 07.08N X 122 53.900W 122.8 tone 110.9 | | |
| 10. Helicopters (use additional sheets as necessary): | | | | | | | |
| FAA N# | Category/Kind/Type | Make/Model | Base | Available | Start | Remarks | |
| 407MC | EU Type 3 | Bell 407 | Kelso | 0900 | | Recon/PAX/Buc | |
| N689H | EU Type 2 | Bell 205 A-1 | Packwood | 0900 | | Rap/Bucket/Recon | |
| N407RL | CWN Type 3 | Bell 407 | Packwood | 0900 | | Recon/Pax/Buckets | |
| N473CH | CWN Type 1 | Chinook | Packwood | 0900 | | Bucket | |
| 11. Prepared by: Name: Carolyn Blatz Position/Title: AOBD Signature: _____ ICS 220, Page 1 Date/Time: 10/24/22 1800 /s/ Carolyn Blatz | | | | | | | |

Controlled Unclassified Information // Basic

**INCIDENT RADIO COMMUNICATIONS
PLAN I-205**

| | | |
|------------------|-----------------------|---------------------------------|
| 1. INCIDENT NAME | 2. DATE/TIME PREPARED | 3. OPERATIONAL PERIOD DATE/TIME |
| GOAT ROCKS FIRE | 10/24/2022 1500 | 10/25/2022 0700-1900 |

4. BASIC RADIO CHANNEL UTILIZATION

| Ch # | Channel Name | Assignment | RX Frequency | RX Tone / NAC | TX Frequency | TX Tone / NAC | Mode Digital (D) Analog (A) Mixed (M) | Remarks |
|------|---------------|---------------|--------------|---------------|--------------|---------------|--|--------------------------|
| 1 | CMD 1 | NOT USED | --- | --- | --- | --- | A | Offline - NOT USED |
| 2 | CMD 2 | NOT USED | --- | --- | --- | --- | A | Offline - NOT USED |
| 3 | CMD 3 | NOT USED | --- | --- | --- | --- | A | << NOT USED >> |
| 4 | TAC 4 | DIV A | 168.0500 | 156.7 | 168.0500 | 156.7 | A | FIRELINE TACTICAL |
| 5 | TAC 5 | DIV W | 168.2000 | 156.7 | 168.2000 | 156.7 | A | FIRELINE TACTICAL |
| 6 | TAC 6 | STAGING | 168.6000 | 156.7 | 168.6000 | 156.7 | A | FIRELINE TACTICAL |
| 7 | TAC 7 | UNASSIGNED | 166.7250 | 156.7 | 166.7250 | 156.7 | A | |
| 8 | TAC 8 | STRUCTURE | 166.7750 | 156.7 | 166.7750 | 156.7 | A | STRUCTURE PROTECTION |
| 9 | TAC 9 | INTEROP | 151.4150 | 103.5 | 151.4150 | 103.5 | A | DNR Common IA |
| 10 | RED NET | INTEROP | 153.8300 | --- | 153.8300 | --- | A | Tactical Use |
| 11 | SOUTH POINT | COMMAND | 171.4250 | 123.0 | 162.7500 | 88.5 | A | COLUMBIA DISPATCH - GPNF |
| 12 | BURLEY | COMMAND | 171.4250 | 123.0 | 162.7500 | 123.0 | A | COLUMBIA DISPATCH - GPNF |
| 13 | GP WORK 1 | INTEROP | 168.7750 | 123.0 | 168.7750 | 123.0 | A | IA USE |
| 14 | VMED 29 | MED EVAC | 155.3475 | 156.7 | 155.3475 | 156.7 | A | VFIRE29 |
| 15 | AIR-TO-GROUND | AIR-TO-GROUND | 166.6125 | --- | 166.6125 | --- | A | AIR-TO-GROUND WORK |
| 16 | AIRGUARD | AIRGUARD | 168.6250 | --- | 168.6250 | 110.9 | A | AIR EMERGENCY ONLY |

| | | | |
|----------------------|------|---|--|
| 5. I-205 Prepared By | COML | CLONE VERSION: GOAT 1011 ON DPH'S - LONG PRESS # KEY TO CHECK VERSION; ON KNG or BKR - LOOK AT ZONE LABEL | SAFETY MESSAGE: POST LOOKOUTS TO RELAY MESSAGES OUT OF POOR COVERAGE AREAS. |
|----------------------|------|---|--|

Controlled Unclassified Information // Basic

Controlled Unclassified Information // Basic

**INCIDENT RADIO COMMUNICATIONS
PLAN I-205**

1. INCIDENT NAME
SIOUXON / SUNSET FIRES

2. DATE/TIME PREPARED
10/24/2020 1500

3. OPERATIONAL PERIOD DATE/TIME
10/25/2020 0700 - 2100

4. BASIC RADIO CHANNEL UTILIZATION

| Ch # | Channel Name | Assignment | RX Frequency | RX Tone / NAC | TX Frequency | TX Tone / NAC | Mode Digital (D) Analog (A) Mixed (M) | Remarks |
|------|---------------|-----------------------|--------------|---------------|--------------|---------------|--|-------------------------------------|
| 1 | COMMAND | ALL DIVS | 172.2250 | 123.0 | 166.0000 | 127.3 | A | DAVIS PEAK Repeater |
| 2 | COMMAND | COMMAND | 172.2250 | 123.0 | 166.0000 | 167.9 | A | MITCHELL Rptr - Columbia Dispatch |
| 3 | TAC 1 | DIV E / BLACK HOLE | 166.7750 | --- | 166.7750 | --- | A | |
| 4 | TAC 2 | DIV H / SUNSET | 168.2500 | --- | 168.2500 | --- | A | |
| 5 | AIR-TO-GROUND | ALL DIVS | 169.2000 | --- | 169.2000 | --- | A | AIR-TO-GROUND |
| 6 | GP WORK 1 | TRAFFIC | 168.7750 | 123.0 | 168.7750 | 123.0 | A | TRAFFIC MGMT |
| 7 | GP WORK 2 | ALL DIVS | 168.3125 | --- | 168.3125 | --- | A | |
| 8 | DNR COMM | ALL DIVS | 151.4150 | 103.5 | 151.4150 | 103.5 | A | |
| 9 | AIR-TO-GROUND | ALL DIVS | 167.4750 | --- | 167.4750 | --- | A | GP AG41 |
| 10 | COMMAND | SUNSET | 172.3250 | 123.0 | 164.1375 | 100.0 | A | Lookout Rptr - Pacific Cascade Disp |
| 11 | COMMAND | SUNSET | 172.3250 | 123.0 | 164.1375 | 136.5 | A | RED MTN Repeater |
| 12 | | | | | | | | NOT USED |
| 13 | TACTICAL | ALL DIVS | 155.3475 | (T6) 156.7 | 155.3475 | (T6) 156.7 | A | VMED 29 |
| 14 | TACTICAL | ALL DIVS | 155.3400 | (T6) 156.7 | 155.3400 | (T6) 156.7 | A | VMED 28 |
| 15 | AIR GUARD | AIR GUARD | 168.6250 | --- | 168.6250 | 110.9 | A | AIR EMERGENCY ONLY |
| 16 | TACTICAL | ALL DIVS | 156.1875 | 88.5 | 153.7775 | 88.5 | A | NCEMS |

[Signature]

COML

5. I-205 Prepared By

SAFETY MESSAGE: PLEASE POST LOOKOUTS TO
RELAY MESSAGES OUT OF POOR COVERAGE AREAS.

Demob Tips

Goat Rocks / Siouxon / Sunset Fires

*****Note: If you have cell phone coverage and have nothing to return, you will not physically need to come to demob.*****

After being notified by your supervisor of your tentative release date:

Step 1. Return all supplies, radios, etc. that were checked out. If you have no items to return, you can complete Finance and Demob virtually.

Step 2. Submit time for all personnel and equipment to Finance per directions in IAP. Ensure all Final CTR's and Shift Tickets have been submitted to Finance the night before your demob day.

Step 3. Once you receive confirmation from FINANCE with a copy of your OF-288 and other financial documentation you are free to complete Step 4 and travel home.

Step 4. Complete Demob Checkout Sheet using QR code on the cover of the IAP. If unable to use, see demob. Once demob receives confirmation from Finance and your demob checkout sheet has been electronically submitted, you will be released in the system.

***** Note: AIR TRAVEL** – All resources requiring air travel to their home unit **MUST** notify DEMOB 72 hours in advance of their scheduled departure date in order to schedule flights to their home units.

Contact Information:

| | | |
|----------|---|----------------------|
| Email: | <u>2022.siuixon.demob@firenet.gov</u> | |
| DMOB: | Rose Long | Phone 720.219.0357 |
| DMOB(t): | Amy Daniels | Phone (719) 250-8014 |

SAFETRAVELS!



Tentative Demob

October 25, 2022

Goat Rocks

| | | | |
|-------|------|--------|---------------------------|
| C-14 | 0630 | (CR2I) | ENA CREW 1 |
| E-12 | 0600 | (WTS2) | ECOLOGICAL FIRE SOLUTIONS |
| E-163 | 0700 | (ENG6) | DESCHUTES U-BOAT |
| E-3 | 0730 | (WTS2) | UNDERHILL, EUGENE |
| E-160 | 0800 | (FEL1) | MILLER TIMBER SERVICES |
| E-161 | 0830 | (FORW) | MILLER TIMBER SERVICES |
| O-261 | 1600 | (PIO2) | URBAN, BETHANY |

October 26, 2022

| | | | |
|---------|------|--------|--------------|
| O-159.9 | 0600 | (DIVS) | MEDINA, GABE |
|---------|------|--------|--------------|

Siouxon

October 26, 2022

| | | | |
|--------|------|--------|-----------------|
| O-5.62 | 0600 | (LSC2) | HEHR, KENNETH |
| O-5.20 | 1800 | (LSC2) | LEANDER, WALDO |
| O-5.6 | 1800 | (PIO2) | LECLAIR, TRACY |
| O-5.50 | 1800 | (RESL) | STOVER, KELLY J |



SIouxON, SUNSET, AND GOAT ROCKS FINANCE PROCESS

Finance is accepting electronic submission of CTR's and Shift Tickets

PLEASE SUBMIT YOUR TIME DAILY

ALL CTRs & SHIFT TICKETS HAVE TO BE SIGNED BY YOUR INCIDENT SUPERVISOR
Scan the QR code below and email your scanned documents/photo. You may also send your document to the e-mail addresses directly.

All Siouxon Resources:
Scan QR to E-mail Finance



SIouxON

2022.sioxon.finance@firenet.gov

All Sunset Resources:
Scan QR to E-mail Finance



SUNSET

2022.sioxon.finance@firenet.gov

All Goat Rocks Resources:
Scan QR to E-mail Finance



GOAT ROCKS

2022.goatrocks.finance@firenet.gov

FINANCE HOTLINE: 906-280-5491

The Incident Compensation and Claims Specialist (COMP) is here to assist. If you have questions, do not hesitate to contact them. For further assistance in completing a claim, contact Michelle Lane at linda_lane@firenet.gov or 801-682-6717. Please don't wait until you're demobing to start the process.

DEMOB PROCESS: All Resources will be sent their OF-288/OF-286's via the Finance email. The resource is sent the FINAL DOCUMENT for signature. They will then email the signed document back to Finance. Finance will then sign the FINAL DOCUMENT and email it back to the resource. This completes the process. It is not necessary to come into finance.

Training Message

If you are a trainee on one of the fires and haven't checked in, please take time to fill out the form provided on the QR code, from the cover of the IAP.

As you are getting close to your demob date, talk with your trainer, look over your taskbook together, and get evaluations completed. Please give me a call and I can put together your training packet for you.

Shawna Martinez, TNSP
Shawna_martinez@firenet.gov
719-207-5274

fire Information

Goat Rocks, Siouxon, and Sunset Fire Information Office
Phone: 360-370-4168

Goat Rocks Fire Information Email: 2022.goatrocks@firenet.gov
Goat Rocks Fire Inciweb: <https://inciweb.nwcg.gov/incident/8415/>

Siouxon and Sunset Fire Information Email: 2022.siuixon@firenet.gov
Siouxon and Sunset Fire Inciweb: <https://inciweb.nwcg.gov/incident/8436/>

Human Resource Message

October 25, 2022

The Ten Commandments of Human Relations

1. **SPEAK TO PEOPLE.** There is nothing so nice as a cheerful word of greeting.
2. **SMILE AT PEOPLE.** It takes 72 muscles to frown and only 14 to smile.
3. **CALL PEOPLE BY NAME.** The sweetest music to anyone's ears is the sound of his/her own name.
4. **BE FRIENDLY AND HELPFUL.** If you have friends, be a friend.
5. **BE CORDIAL.** Speak and act as though everything you do is a genuine pleasure.
6. **BE GENUINELY INTERESTED IN PEOPLE.** You can like almost everybody if you try.
7. **BE GENEROUS WITH PRAISE.** Cautious with criticism.
8. **BE CONSIDERATE WITH THE FEELINGS OF OTHERS.** There are usually three sides to every controversy; yours, the other fellow's and the correct side.
9. **BE ALERT TO GIVE SERVICE.** What counts most in life is what we do for others.
10. **ADD TO THIS A GOOD SENSE OF HUMOR...**a big dose of patience, a dash of humility and you will be rewarded many fold.



Apologizing
doesn't always
mean you're
wrong and the
other person is
right. It means
you *value* your
relationship *more*
than your ego.

Janine Summy, Human Resource Specialist, 509-429-1206

Cowlitz
River
Lodge

Helispot

Annex

IC
Ops
← AirOps
Safety
PIO

Parking


Peter's
Inn

Parking

Historic
Hotel
Packwood

Main St. W

ICP



Packwood
Fire
Dept.

Medical
Comms

ICP
Packwood
Community
Center

Huntington Rd

Logistics Message

Catering - 0600-0830 Breakfast
1800-2000 Dinner

Weed Wash - 0800-1800

Supply - 0600-2100
*Cache items ordered by COB
today may be received by COB
tomorrow weather permitting.

Blakely Rd

West
rail
code

Route 12

Route 12

Public
Auction
Bldg

Tatoosh
Motel

Catering



Catering

Staging
Area

Weedwash

Logistics

Ground
Support

Supply

Logistical
Support



Riffe Rd

Packwood
Inn

Packwood, WA
← Morton
Yakima →





MEDICAL PLAN (ICS 206WF)

ROCKY MOUNTAIN INCIDENT MANAGEMENT

| | | | |
|---|---|--|--|
| 1. Incident/Project Name | | 2. Operational Period | |
| Goat Rocks Fire | | 10/25/2022 (07:00-19:00) | |
| 3. Ambulance Services | | | |
| Name | Location | Phone/Frequency | Advanced Life Support (ALS) Yes No |
| AMR Ambulance | Yakima, WA S 2 nd Ave | 509-453-6561 | X |
| Packwood Fire Ambulance | Randle, WA 12953 US-12 | 911 or 360-494-4123 | X |
| Randle Fire and EMS | Randle, WA 9978 US-12 | 911 or 360-497-7745 | X |
| 4. AIR AMBULANCE SERVICES | | | |
| Name | Phone/Freq | Type of Aircraft & Capability | |
| Airlift Northwest Olympia, WA | 800-426-2430 | EC135 Night Vision (RNx2) 30 minutes to Packwood Airport | |
| Life Flight Kelso, WA | 800-521-2444 | EC135 Night Vision (RN, Medic) 30 minutes to Packwood Airport | |
| Washington Air Guard | 911 | Blackhawk Night Vision 350' Hoist, Short Haul | |
| 5. Hospitals | | | |
| Name Complete Address | GPS DATUM - WGS 84 DD° Degrees Decimal Minutes | Travel Time GND AIR | Phone |
| Harborview Medical Center 325 9 th Ave Seattle, WA 98104 | Lat: 47° 36.18' N | 2 hr 20 min 45 min | 206-744-3074 |
| | Long: 122° 19.50' W | | |
| | VHF: | | |
| Legacy Emanuel Medical Center 2801 N. Gantenbein Ave. Portland, OR 97227 | Lat: 45° 32.616' N | 2 hrs 25 min 45 min | 503-413-4121 |
| | Long: 122° 40.206' W | | |
| | VHF: | | |
| Yakima Valley Memorial Hospital 2811 Tieton Dr Yakima, WA 98902 | Lat: 46° 35.646' N | 1 hr 30 min 30 min | 509-575-8100 |
| | Long: 120° 32.796' W | | |
| | VHF: | | |
| Morton Hospital 521 Adams St. Morton, WA 98356 | Lat: 46° 33.365' N | N/A 37 min | 360-496-6866 |
| | Long: 122° 16.751' W | | |
| | VHF: | | |
| *Travel times are from Packwood Airport to the facility and DO NOT include response time to the incident. | | | |
| 6. Division Branch Group | | | |
| DIVISION ALPHA | EMS Responders & Capability: | AMBO 2: Eddie Rowell EMPF 334-504-2608 REMS 1: Tyler Olson EMPF 605-393-5331 RAT 1: Adam Mack 541-490-5102 Field Medic 1: Kollin Barnes EMPF 402-875-3535 | |
| | Equipment Available on Scene: | ALS/BLS, 4x4 Ambulance, UTV, Ropes, Stokes | |
| | Medical Emergency Channel: | Command 1 Tac4 | |
| DIVISION WHISKY | EMS Responders & Capability: | Field Medic 2: Matt Freeborn EMPF 206-214-8158 | |
| | Equipment Available on Scene: | ALS/BLS, 4x4 Truck, AED | |
| | Medical Emergency Channel: | Command 1 Tac5 | |
| Packwood Helibase | EMS Responders & Capability: | 911 | |
| | Equipment Available on Scene: | | |
| | Medical Emergency Channel: | Command 1 | |
| Packwood ICP | EMS Responders & Capability: | AMBO 1: Andy Belcher EMPF 570-241-7787 Joel Simonson MEDL/EMPF(t) Curt McKinney MEDL 928-240-0561 | |
| | Equipment Available on Scene: | ALS/BLS 4x4 Ambulance | |
| | Medical Emergency Channel: | Command 1 | |
| 7. Prepared By (Medical Unit Leader) | | 8. Date/Time | 9. Reviewed By (Safety Officer) |
| Dave Gier MEDL 307-417-1484 Curt McKinney MEDL 928-240-0561 Joel Simonson MEDL(t) 970-389-5287 | | 10-24-22 13:50 | /s/ Patrick Medina SOF2 |
| | | | 10. Date/Time 10/24/22 1530 |



MEDICAL PLAN (ICS 206WF)

ROCKY MOUNTAIN INCIDENT MANAGEMENT

| | | | | | | |
|--|---|---|---------|--|---------------------------------|---|
| 1. Incident/Project Name | | 2. Operational Period | | | | |
| Siouxon & Sunset Fires | | 10/25/2022 (07:00) - 10/25/2022 (19:00) | | | | |
| 3. Ambulance Services | | | | | | |
| Name | Location | Phone/Frequency | | Advanced Life Support (ALS) | | |
| | | | | Yes | No | |
| North County EMS | Yacolt, WA | Dial 911 (360) 686-3271 | | X | | |
| 4. AIR AMBULANCE SERVICES | | | | | | |
| Name | Phone/Freq | Type of Aircraft & Capability | | | | |
| Life Flight Longview, WA | (800) 232-0911 | Bell 429, NVG/ALS | | | | |
| Life Flight Aurora, OR | (800) 232-0911 | Koala 119KX, NVG/ALS | | | | |
| 5. Hospitals | | | | | | |
| Name Complete Address | GPS DATUM - WGS 84 DD° Degrees Decimal Minutes | Travel Time GND AIR | | Phone | Helipad Yes No | Level of Care Facility |
| Southwest Medical Center 400 NE Mother Joseph Place Vancouver, WA 98664 | Lat: 45° 37.3835' N | 45 min* | 15 min* | (360) 514-3739 | X | Level 2 Trauma Center |
| | Long: 122° 34.7952' W | | | | | |
| | VHF: | | | | | |
| Legacy Emanuel Medical Center 2801 N Gatenbein Avenue Portland, OR 97227 | Lat: 45° 32.6680' N | 1 hr* | 20 min* | (503) 413-4121 | X | Level 1 Trauma Center Burn Center |
| | Long: 122° 40.2933' W | | | | | |
| | VHF: | | | | | |
| Harborview Medical Center 325 9 th Avenue Seattle, WA 98104 | Lat: 47° 36.1796' N | 2.5 hr* | 40 min* | (206) 744-3074 | X | Level 1 Trauma Center Burn Center |
| | Long: 122° 19.4935' W | | | | | |
| | VHF: | | | | | |
| | Lat: | | | | | |
| | Long: | | | | | |
| | VHF: | | | | | |
| *Travel times are from Amboy, WA to the facility and DO NOT include response time to the incident. | | | | | | |
| 6. Division Branch Group | | | | | | |
| BATTLE GROUND CP | EMS Responders & Capability: | MEDL EMPF, Jeff Basamanowicz (303) 549-0924 | | | | |
| | Equipment Available on Scene: | ALS, Cardiac Monitor, SKED | | | | |
| | Medical Emergency Channel: | Command | | | | |
| AMBOY | EMS Responders & Capability: | AMB, Wilderness Medics (702) 335-3983 | | | | |
| | Equipment Available on Scene: | ALS, Cardiac Monitor, ACLS | | | | |
| | Medical Emergency Channel: | Command | | | | |
| SIouxON | EMS Responders & Capability: | RAT, H.A.R.T. (631) 905-8974 | | | | |
| | Equipment Available on Scene: | ALS, Cardiac Monitor, ACLS, Litter, Rope Rescue | | | | |
| | Medical Emergency Channel: | Command | | | | |
| SUNSET | EMS Responders & Capability: | RAT, H.A.R.T. (678) 270-0293 | | | | |
| | Equipment Available on Scene: | ALS, Cardiac Monitor, ACLS, Litter, Rope Rescue | | | | |
| | Medical Emergency Channel: | Command | | | | |
| 7. Prepared By (Medical Unit Leader) | | 8. Date/Time | | 9. Reviewed By (Safety Officer) | | 10. Date/Time |
| Jeff Basamanowicz, MEDL | | 10-24-2022 (20:00) | | Pat Medina, SOF2 | | 10-24-2022 (20:00) |

MEDICAL PLAN (ICS 206 WF)

Controlled Unclassified Information//Basic

Medical Incident Report

FOR A NON-EMERGENCY INCIDENT, WORK THROUGH CHAIN OF COMMAND TO REPORT AND TRANSPORT INJURED PERSONNEL AS NECESSARY.

FOR A MEDICAL EMERGENCY: IDENTIFY ON SCENE INCIDENT COMMANDER BY NAME AND POSITION AND ANNOUNCE "MEDICAL EMERGENCY" TO INITIATE RESPONSE FROM IMT COMMUNICATIONS/DISPATCH.

Use the following items to communicate situation to communications/dispatch.

1. CONTACT COMMUNICATIONS / DISPATCH (Verify correct frequency prior to starting report)

Ex: "Communications, Div. Alpha. Stand-by for Emergency Traffic."

2. INCIDENT STATUS: Provide incident summary (including number of patients) and command structure.

Ex: "Communications, I have a Red priority patient, unconscious, struck by a falling tree. Requesting air ambulance to Forest Road 1 at (Lat./Long.) This will be the Trout Meadow Medical, IC is TFLD Jones. EMT Smith is providing medical care."

| | | |
|---|--|---|
| Severity of Emergency / Transport Priority | <input type="checkbox"/> RED / PRIORITY 1 Life or limb threatening injury or illness. Evacuation need is IMMEDIATE Ex: Unconscious, difficulty breathing, bleeding severely, 2 ^o - 3 ^o burns more than 4 palm sizes, heat stroke, disoriented. | |
| | <input type="checkbox"/> YELLOW / PRIORITY 2 Serious Injury or illness. Evacuation may be DELAYED if necessary. Ex: Significant trauma, unable to walk, 2 ^o - 3 ^o burns not more than 1-3 palm sizes. | |
| | <input type="checkbox"/> GREEN / PRIORITY 3 Minor Injury or illness. Non-Emergency transport Ex: Sprains, strains, minor heat-related illness. | |
| Nature of Injury or Illness & Mechanism of Injury | | Brief Summary of Injury or Illness (Ex: Unconscious, Struck by Falling Tree) |
| Transport Request | | Air Ambulance / Short Haul/Hoist Ground Ambulance / Other |
| Patient Location | | Descriptive Location & Lat. / Long. (WGS84) |
| Incident Name | | Geographic Name + "Medical" (Ex: Trout Meadow Medical) |
| On-Scene Incident Commander | | Name of on-scene IC of Incident within an Incident (Ex: TFLD Jones) |
| Patient Care | | Name of Care Provider (Ex: EMT Smith) |

3. INITIAL PATIENT ASSESSMENT: Complete this section for each patient as applicable (start with the most severe patient)

Patient Assessment: See IRPG page 106

Treatment:

4. TRANSPORT PLAN:

Evacuation Location (if different): (Descriptive Location (drop point, intersection, etc.) or Lat. / Long.) Patient's ETA to Evacuation Location:

Helispot / Extraction Site Size and Hazards:

5. ADDITIONAL RESOURCES / EQUIPMENT NEEDS:

Example: Paramedic/EMT, Crews, Immobilization Devices, AED, Oxygen, Trauma Bag, IV/Fluid(s), Splints, Rope rescue, Wheeled litter, HAZMAT, Extrication

6. COMMUNICATIONS: Identify State Air/Ground EMS Frequencies and Hospital Contacts as applicable

| Function | Channel Name/Number | Receive (RX) | Tone/NAC * | Transmit (TX) | Tone/NAC * |
|-------------|---------------------|--------------|------------|---------------|------------|
| COMMAND | | | | | |
| AIR-TO-GRND | | | | | |
| TACTICAL | | | | | |

7. CONTINGENCY: Considerations: If primary options fail, what actions can be implemented in conjunction with primary evacuation method? Be thinking ahead.

8. ADDITIONAL INFORMATION: Updates/Changes, etc.

REMEMBER: Confirm ETA's of resources ordered. Act according to your level of training. Be Alert. Keep Calm. Think Clearly. Act Decisively.