

Incident Action Plan

Vantage Highway Cow Canyon



SCAN QR for BRIEFING
OR

ZOOM PHONE IN
+1 253 215 8782

Meeting ID: 886 8227 5977

Passcode: 830227

August 6, 2022 – August 7, 2022

0600-0600 Operational Period



Vantage Highway

WA-SES-000263

PN PX8Y (1522)

221-CBA

Cow Canyon

WA-SES-000277

PN PYS3 (1522)

221-CBB



DOWNLOAD IAP
and MAPS



This page intentionally left blank.



INCIDENT OBJECTIVES (ICS 202)

1. Incident Name:	2. Operational Period: 0600-0600	
VANTAGE HIGHWAY / COW CANYON	Date/Time From: 08/06/2022 0600 SAT	Date/Time To: 08/07/2022 0600 SUN
3. Objective(s):		
<ul style="list-style-type: none"> • Provide for firefighter and public safety using the Deliberate Risk Analysis process and implement reasonable mitigations for identified hazards. • Minimize impacts to communities, infrastructure, and acres burned on private lands. • Protect tribal, cultural, aquatic and wildlife resources, and sensitive plant sites. • Provide Initial Attack response and assistance for private and public lands within the delegated area. • Maintain and enhance relationships with cooperators, stake holders, landowners, and communities by providing accurate and timely information. • Manage cost commensurate with values at risk and maintain fiscal accountability. • Treat each other with dignity and respect and act in a professional manner while on the fire and in the community. • Ensure COVID-19 best management practices are in place and follow local CDC guidelines. 		
4. Operational Period Command Emphasis:		
Implement firefighting tactics to minimize fire growth with the greatest chance of success and the least amount of risk to firefighter and aviation resources as practical to meet incident objectives.		
General Situational Awareness:		
Fighting fire in light flashy fuels under hot, dry, and windy conditions poses great potential for rapid fire growth. Anticipate changes in fire behavior before it happens and ensure Lookouts, Communications, Escape Routes, and Safety Zones are adequate. Maintain accountability of all assigned resources while engaged on the fire line.		
5. Site Safety Plan Required? Yes <input type="checkbox"/> No <input checked="" type="checkbox"/>		
Approved Site Safety Plan(s) Located		
6. Incident Action Plan (the items checked below are included in this Incident Action Plan):		
<input checked="" type="checkbox"/> ICS 202 <input checked="" type="checkbox"/> ICS 203 <input checked="" type="checkbox"/> ICS 204 <input checked="" type="checkbox"/> ICS 205 <input type="checkbox"/> ICS 205A <input checked="" type="checkbox"/> ICS 206	<input type="checkbox"/> ICS 207 <input type="checkbox"/> ICS 208 <input checked="" type="checkbox"/> ICS 220 <input checked="" type="checkbox"/> Map/Chart <input checked="" type="checkbox"/> Weather Forecast/Tides/Currents	Other Attachments: <input checked="" type="checkbox"/> HUMAN RESOURCE MESSAGE <input checked="" type="checkbox"/> UNIT LOG <input type="checkbox"/> _____ <input type="checkbox"/> _____
7. Prepared by: MIKE CHARTER	Position/Title: PSC2	Signature: <i>Mike Charter</i>
8. Approved by Incident Commander:	Name: JEFF DIMKE	Signature: <i>Jeff Dimke</i>
ICS 202	IAP Page	Date/Time: 08/05/2022 2000

ORGANIZATION ASSIGNMENT LIST (ICS 203)

1. Incident Name:		2. Operational Period: 0600-0600	
VANTAGE HIGHWAY / COW CANYON		Date/Time From: 08/06/2022 0600 SAT	Date/Time To: 08/07/2022 0600 SUN
3. Incident Commander(s) and Command Staff:		FACILITIES UNIT	CALVIN OHLSON-KIEHN WHIT SPENCER (T)
IC/UC	JEFF DIMKE	GROUND SUPPORT UNIT	DAVE HARSH
DEPUTY	BOBBY SHINDELAR	COMMUNICATIONS UNIT	MISSY PARKER
SAFETY OFFICER	JACK CATES; TAIJA CORSO	MEDICAL UNIT	EAMONN RYAN LEE VENNING ;JOSH ALEXANDER (T)
INFORMATION OFFICER	JOEL BRUMM LIV STECKER (T)	FOOD UNIT	ALEX LILLA
LIAISON OFFICER	SCOTT CRAWFORD TIMOTHY MCKERN	SECURITY UNIT	
HUMAN RESOURCE SPECIALIST	SUSIE MANEZES		
		7. Operations Section:	
4. Agency/Organization Representative(s):		OPS SECTION CHIEF	AARON ROWE; KURT RANTA (T) CODY ACORD (T)
Agency/Organization	Name	PLANNING OPS	JEFF BOUSCHOR JEROMY WILSON (T)
BLM	CHRIS SHERIDAN	STRATEGIC OPS	TONY ENGEL
DNR	TODD WELKER		
WDFW - WHICKEY DICK/QUILOMENE	HANNAH BATES	DIVISION/GROUP	A/Z (VANTAGE HWY) MILES POLLACK
WDFW - COLOCKUM	PETE LOPUSHINSKI	DIVISION/GROUP	E (VANTAGE HWY) SAM STEINSHOUER
WDFW - WENAS	MELINDA HUGHES	DIVISION/GROUP	M (VANTAGE HWY) BOB HINDS
KVFR	JOHN SINCLAIR	DIVISION/GROUP	C (COW CANYON) MATT KENNEDY
KITTITAS CO EMERG MGMT	DARREN HIGASHIAMA	DIVISION/GROUP	L (COW CANYON) TED HARGRAVES IAN MCCORD (T)
BLM READ (VANTAGE HWY)	ERIC ELLIS CLARINDA WILSON	DIVISION/GROUP	W (COW CANYON) BRIAN CAMPBELL
		DIVISION/GROUP	STRUCTURE (COW CANYON) RICK WOODALL
5. Planning Section:		DIVISION/GROUP	NIGHT (COW CANYON) LARRY LEACH
CHIEF	MIKE CHARTER	7b. Air Operations Branch:	
RESOURCES UNIT	JILL JOHNSON	AIR OPS BRANCH DIRECTOR	PAUL BALFOUR
SITUATION UNIT	DAVE WISCHER	AIR SUPPORT SUPERVISOR	TIM LYDA
DOCUMENTATION UNIT			
DEMOBILIZATION UNIT	MIKE HESTON	8. Finance/Administration Section:	
FIRE BEHAVIOR ANALYST	DON STRAND	CHIEF	CHERI FULLER CHRISTINA GOEBEL
TRAINING SPECIALIST	HANK FALCON	TIME UNIT	CAROL LONG STEVE CROW (T)
GIS SPECIALIST	SHAWN BUSHNELL MIKE TONKEL (T)	PROCUREMENT UNIT	MARK BOHNET
TECHNOLOGY SUPPORT SPECIALIST	GEORGE JENKINS DAVE JOHNSON	COST UNIT	KAY HIGH (VIRTUAL)
INCIDENT METEOROLOGIST	BOB TOBIN	COMPENSATION UNIT	
6. Logistics Section:			
CHIEF	KEVIN HAUGHTON		
SUPPLY UNIT	JOHN KAUPA		
9. Prepared By:		Position/Title: RESL	Signature:
ICS 203	Name: JILL JOHNSON	Date/Time: 08/05/2022 2000	
	IAP Page		

Fire Weather Forecast

FORECAST NO: 2
PREDICTION FOR: Saturday
Shift Date: August 6, 2022
TIME AND DATE
FORECAST ISSUED: 8/05/2022 at 2000

INCIDENT: Cow Canyon-Vantage Highway Fires
UNIT: DNR
SIGNED: Bob Tobin
Incident Meteorologist (IMET)
Bob Tobin

Weather Discussion: The area of low pressure will kick out of the region today and get replaced by weak high pressure. This will result in a warming and drying trend through at least Monday. Winds will be light and mainly slope driven. Monsoon moisture will move into the region on Monday night and Tuesday. This will give the region a decent chance for showers and thunderstorms Tuesday night and Wednesday.

WEATHER FORECAST:

Today:
SKY/WEATHER: Sunny and a little warmer.
High Temperature...78-83 on Cow Canyon...83-87 on Vantage Highway.
Min RH.....18-23% on Cow Canyon...15-20% on Vantage Highway.
20-FOOT WINDS: Upslope 5-9 mph after 1100 on Cow Canyon. Northeast-southeast 5-10 mph on Vantage Highway.
CWR (>=0.10").... 0% **LAL....**1. **Haines Index...4** (Low) **Mixing Height...7500-8000** ft AGL

Tonight:
SKY/WEATHER: Clear...Areas of smoke will cause visibility challenges.
Low Temperature...54-59 on Cow Canyon...63-67 on Vantage Highway.
Max RH.....40-50% on Cow Canyon...30-40% on Vantage Highway.
20-FOOT WINDS: Becoming west-northwest 6-10 mph after 2100.
CWR (>=0.10")....0% **LAL...1.** **Inversion: Moderate to strong after 2100.**

Sunday:
SKY/WEATHER: Sunny and warmer
High Temperature...82-87 on Cow Canyon...88-93 on Vantage Highway.
Min RH.....15-20% on Cow Canyon...12-15% on Vantage Highway.
20-FOOT WINDS: Upslope (East-Southeast)5-9 mph after 1100.
CWR (>=0.10")....0% **LAL....1** **Haines Index...4** (Low) **Mixing Height...7000** ft AGL

Extended Outlook
Monday...Sunny. Low: 60-70...High: 90-100. Min RH: 12-16% Winds: Upslope (East-southeast) 7-10 mph.
Tuesday... Sunny. Increasing clouds late in the day. Low: 65-75...High: 92-102. Min RH: 15-20% Winds: Northeast-east 5-10 mph with gusts to 12 mph.

FIRE BEHAVIOR FORECAST

FORECAST NUMBER: 2	TYPE OF FIRE: WILDFIRE
FIRE NAME: Cow Canyon, Vantage Highway	OPERATIONAL PERIOD: DAY/NIGHT 8/6-7, 2022
DATE ISSUED: Aug. 5, 2022	TIME ISSUED: 2000 HOURS
UNIT: SES	SIGNED: ___ DON STRAND, FBAN _____

INPUTS

WEATHER SUMMARY: See attached spot weather forecast. Max temp near the mid 80's. Min RH near 15%. Winds for Cow Canyon; Upslope up valley 5 to 9 mph. Winds for Vantage Highway; Northeast-southeast 5 to 10 mph.

FUELS: Cow Canyon - grass and brush with timber and brush stringers in draws with larger pockets of timber on northern aspects. Note-Fuel loading in grass fuels is much higher than recent years. Fuel moistures are dry with herbaceous estimated to be partially cured but dry enough to carry fire in most areas. Woody fuels are dry enough for fire spread.

Vantage Highway – Grass fuels are cured and brush fuels are mostly cured. Note- fuel loading in grass fuels is much higher than past years.

Energy Release Component for the area fires are near the 95 to 97thth percentile.

OUTPUTS

FIRE BEHAVIOR

GENERAL: Fire behavior potential is increasing due to warming and drying the next few days. Expect fire spread to continue in areas of interior unburned fuels or where fire lines are indirect. In timber fuel types expect torching and in areas where there is wind/slope alignment, potential for upslope runs still exists. In grass and brush fuels, expect higher rates of spread and high resistance to control. Potential for spotting exists with any torching. Most spotting should be short range with max spotting distance near 0.3 miles and a probability of ignition of 80-90 %.

Rates of spread in the grass/sage will be approaching 50 feet/minute. In the timber fuels, rates of spread will be near 10 feet per minute. With single and group torching.

SPECIFIC:

Night Shift: Fire will remain active in the mid to upper slopes in the thermal belt. Conditions will support burnout. Spotting potential will diminish after dark.

Cow Canyon - DIV C: Watch for hold over spots from last night's burnout operation. Interior unburned islands will continue to clean up – if near fire lines, potential for spotting exists.

DIV L and W: Opportunity for flare up and spotting in areas of dirty burn exist.

Vantage Highway – DIV A, E and M: Varied wind directions may contribute to flare ups in unburned island potentially leading to spot fires.

Initial Attack: In the event resources respond to a new start, update your Situational Awareness by observing the fuels, weather, and topography where the new fire is located. Rates of spread may be different than what you've recently observed.

AIR OPERATIONS: Expect areas of smoke haze in the morning

SAFETY

Light grass/brush fuels are very sensitive to slight changes in wind and or slope and can be smoldering one minute and running the next with 5 to 7 feet flame lengths. Spot fires can initiate quickly and spread rapidly.

Fire weakened snags and live trees are an overhead hazard and when felled, possible flare up exists if they land on hot spots.

Rolling debris on steeper slopes has potential to carry burning material down slope.

Safety Message

6-7 August 2022

INCIDENT: VANTAGE HIGHWAY/COW CANYON

OPERATIONAL PERIOD: 0600-0600

TOPICS:

UNBURNED FUEL BETWEEN YOU AND THE FIRE

Maintain good SA of fire activity and location. Ensure lookouts are in place with positive communication. Ensure positive communications within division and adjacent divisions during firing operations.

WORKING AROUND HEAVY EQUIPMENT

Post lookouts around equipment work areas. Establish communications with equipment boss and operator. Do not work down slope from equipment. Construction is scheduled to begin at ICP with the running track being paved. Avoid these construction areas and equipment movement.

HYDRATION/NUTRITION

Temperatures will be on the rise through the weekend and RH on the decline. Adhere to the following to ensure you are prepared for the impact on your health and wellness.

- * Drink fluids throughout operational period (water and Gatorade) not energy drinks
- * Rotate crews out of smoky areas
- * Follow work / rest guidelines
- * Set a reasonable work pace and allow adequate rest breaks
- * Use buddy system to monitor personnel of heat related and fatigue issues
- * For Heat Related Injuries refer to IRPG (2022) pg.110
- * Ensure adequate caloric intake.

SAFETY OFFICER: Jack Cates, Taija Corso

Deliberate Risk Assessment-Hazard Summary

6-7 August 2022

Hazard	Mitigation	Post Risk
Extraction Time	Identify medivac sites and helispots. Initiate ground transport to accident site. Identify EMT's from resources assigned to division. Provide line qualified paramedics to each division as available. Review IWI protocol to ensure familiarity. Utilize short haul in remote areas. Evaluate on-going need for repositioning medical personnel.	High
Snags	Use avoidance to limit exposure time. Snag to avoid exposure. Use qualified fallers and blasting if needed. Conduct on- going risk analysis of all work areas. Follow Hazard Tree Safety Guidelines (IRPG page 20).	High
Transportation	Signing of all incident roads that provide access to divisions. Daily updated travel plan maps. Practice defensive driving. In local communities obey the posted speed limits. Use reader boards to control entry as needed. Identify and evaluate contingency and alternate escape and travel routes, implement controls as needed.	High
Heavy Equipment	Post lookouts around equipment work areas. Establish communications with equipment boss and operator. Do not work down slope from equipment.	High
Aircraft	Utilize Air Attack. Ensure all resources are a safe distance from all bucket and retardant drops. Establish LCES. Utilize air to ground primary radio channel. Reference IRPG (Safe aircraft operations pg. 61). Ensure IA resources have coordination with unassigned local air resources to provide deconfliction.	High
Public Interaction	Implement road and area closures in and adjacent to the perimeter.	Moderate
Unburned Fuels/Firing Ops	Establish LCES. Ensure management action points are implemented and followed. Weather updates as needed during burning operations. Locate indirect firelines to minimize the amount of unburned fuels. Follow Interagency Ignition Guide. Ensure communications between all firing operations. Establish road security at all firing sites. Follow approved firing plan for unburned fuels.	Moderate
Steep Terrain/Gravity	Do not work crews above or below each other. Post lookouts for rolling material. Watch footing in loose soil, rock and around vegetation. Do not work below heavy equipment. Scout and identify travel routes. Establish LCES.	Moderate
Physical Factors	Maintain hydration schedule. Closely monitor work rate and implement rest periods. Maintain nutrition. Ensure adequate work/rest.	Moderate
Environmental Factors	Assign medical personnel to camp. Assess for known allergies and report to medical personnel. Obtain Bee Bopper/wasp spray and yellow jacket traps. Locate dumpsters/trash, food and feeding areas away from sleeping and assembly areas.	Moderate
Fire Behavior	Be aware of burn windows, min/max RH for local conditions. Obtain hourly weather conditions from each Division.	Moderate
Structure Protection	Identify and report compromised service poles and maintain one span avoidance area. Identify downed lines. Treat all lines as live. Identify and avoid vehicles, tires, propane tanks.	Moderate
Initial Attack	Ensure identified IA resources are briefed of expectations and ensure communication plan is provided. Ensure resources are briefed on IA command structure. Provide identified crews with area maps.	Low
COVID Viral Transmission	Maintain awareness of health and perform self-checks. Report and isolate if symptomatic. Coordinate with Kittitas County Public Health for testing, reporting and isolation as needed. Follow agency policy for symptomatic or positive test personnel or public health directions, whichever is more stringent.	Low

Division/Group Assignment List (ICS 204 WF)
Controlled Unclassified Information//Basic

1. Incident Name:			3.			
VANTAGE HIGHWAY / COW CANYON			Branch:		Division/Group	
2. Operational Period: 0600-0600			A/Z (VANTAGE)			
Date/Time From: 08/06/2022 0600 SAT		Date/Time To: 08/07/2022 0600 SUN				
4. Operations Personnel						
OPERATIONS CHIEF		AARON ROWE CODY ACORD (T)		DIVISION/GROUP SUPERVISOR		MILES POLLACK
AIR ATTACK SUPERVISOR		TIM LYDA		SAFETY OFFICER		JACK CATES; TAIJA CORSO
5. Resources Assigned this Period						
Strike Team / Task Force / Resource Designator		LWD	Leader	Number Persons	Drop Off PT./Time	Pick Up PT./Time
O-28 SOFR		08/16	MARY HUELS	1	KITTITAS/0600	KITTITAS/1800
O-2 TFLD **		08/14	MATHEW CALDWELL	1	KITTITAS/0600	KITTITAS/1800
O-3 TFLD (T) **		08/14	BRIAN WILLIAMS	1	KITTITAS/0600	KITTITAS/1800
O-16 HEQB		08/06	KENTON BASS	1	KITTITAS/0600	KITTITAS/1800
C-5 CRW2 IRON MOUNTAIN FIREFIGHTING		08/15	VICTOR CISNEROS	20	KITTITAS/0600	KITTITAS/1800
C-6 CR2I USFS BOISE		08/15	CHRISTOPHER KNIGHT	19	KITTITAS/0600	KITTITAS/1800
C-8 CRW2 WEST COAST REFOR AM5		08/16	ABEL ANGURO	20	KITTITAS/0600	KITTITAS/1800
C-10 CRW2 SZ FORESTRY		08/17	RICHARD FULLERTON	20	KITTITAS/0600	KITTITAS/1800
E-3 ENG5 DNR E5102 **		08/14	IRIS BANKS	4	KITTITAS/0600	KITTITAS/1800
E-4 ENG5 DNR E5105 **		08/14	LUKE ACORN	4	KITTITAS/0600	KITTITAS/1800
E-5 ENG5 DNR E5201 **		08/14	ISAAC DUGGER	4	KITTITAS/0600	KITTITAS/1800
E-6 ENG5 DNR E8262 **		08/14	MARTIN FERRELL	3	KITTITAS/0600	KITTITAS/1800
E-7 ENG5 DNR E2406 **		08/14	MATHEW SABIN	3	KITTITAS/0600	KITTITAS/1800
E-19 WTS2 R & K WATER SERVICE INC		08/15		1	KITTITAS/0600	KITTITAS/1800
E-1 DZR3 ELBO BACKHOE & HAULING INC		08/14	BRAD BIRD	1	KITTITAS/0600	KITTITAS/1800
E-17 DZR3 DOUGLAS LOGGING INC **		08/15	STEVE DOUGLAS	1	KITTITAS/0600	KITTITAS/1800
8. Division/Group Communication Summary						
Function	Channel	RX Frequency N/W	RX Tone/NAC	TX Frequency N/W	TX Tone/NAC	Mode
COMMAND	2	151.4000	103.5	159.2850	156.7	A
TACTICAL	3	151.3100	103.5	151.3100	103.5	A
AIR TO GROUND	7	169.2000		169.2000		A
9. Prepared By (Resource Unit Leader)			Approved By (Planning Section Chief)		Date	Time
MIKE HESTON			MIKE CHARTER		08/05/2022	2100

Division/Group Assignment List (ICS 204 WF)
Controlled Unclassified Information//Basic

1. Incident Name:			3.			
VANTAGE HIGHWAY / COW CANYON			Branch:		Division/Group	
2. Operational Period: 0600-0600			A/Z (VANTAGE)			
Date/Time From: 08/06/2022 0600 SAT		Date/Time To: 08/07/2022 0600 SUN				
4. Operations Personnel						
OPERATIONS CHIEF		AARON ROWE CODY ACORD (T)		DIVISION/GROUP SUPERVISOR		MILES POLLACK
AIR ATTACK SUPERVISOR		TIM LYDA		SAFETY OFFICER		JACK CATES; TAIJA CORSO
5. Resources Assigned this Period						
Strike Team / Task Force / Resource Designator		LWD	Leader	Number Persons	Drop Off PT./Time	Pick Up PT./Time
O-27 EMTF		08/16	MICHAEL SCHMIDTGALL	1	KITTITAS/0600	KITTITAS/1800
E- AMBU AMR 52 ALS		08/15			KITTITAS/0600	KITTITAS/1800
6. Control Operations/Work Assignments:						
<p>TASK: Mop up and cold trail fireline. PURPOSE: Contain fire edge. END STATE: No flames or smokes are found that are a threat to escape the fireline.</p> <p>TASK: Identified resources Maintain immediate readiness. PURPOSE: Respond to IA within designated area(TFR). END STATE: Provide initial attack and support for new fire starts.</p>						
7. Special Instructions:						
** Resource will be used for IA as needed.						
8. Division/Group Communication Summary						
Function	Channel	RX Frequency N/W	RX Tone/NAC	TX Frequency N/W	TX Tone/NAC	Mode
COMMAND	2	151.4000	103.5	159.2850	156.7	A
TACTICAL	3	151.3100	103.5	151.3100	103.5	A
AIR TO GROUND	7	169.2000		169.2000		A
9. Prepared By (Resource Unit Leader)			Approved By (Planning Section Chief)		Date	Time
MIKE HESTON			MIKE CHARTER		08/05/2022	2100

Division/Group Assignment List (ICS 204 WF)
Controlled Unclassified Information//Basic

1. Incident Name:			3.			
VANTAGE HIGHWAY / COW CANYON			Branch:		Division/Group	
2. Operational Period: 0600-0600			E (VANTAGE)			
Date/Time From: 08/06/2022 0600 SAT		Date/Time To: 08/07/2022 0600 SUN				
4. Operations Personnel						
OPERATIONS CHIEF		AARON ROWE CODY ACORD (T)		DIVISION/GROUP SUPERVISOR		SAM STEINSHOUER
AIR ATTACK SUPERVISOR		TIM LYDA		SAFETY OFFICER		JACK CATES; TAIJA CORSO
5. Resources Assigned this Period						
Strike Team / Task Force / Resource Designator		LWD	Leader	Number Persons	Drop Off PT./Time	Pick Up PT./Time
O-30.72 SOF2		08/19	PAUL BRNA	1	KITTITAS/0600	KITTITAS/1800
O-9 HEQB (T)		08/14	ANDREW NAUGHTON	1	KITTITAS/0600	KITTITAS/1800
C-2 CRW2 DNR CASCADE		08/16	JOHN MOON		KITTITAS/0600	KITTITAS/1800
C-9 CRW2 WEST COAST REFOR		08/16		20	KITTITAS/0600	KITTITAS/1800
C-15 CR2I PATRICK ENVIRONMENTAL		08/16		20	KITTITAS/0600	KITTITAS/1800
E-15 DZR3 DUKES EQUIPMENT		08/14	STEVEN HALEY	2	KITTITAS/0600	KITTITAS/1800
O-25 EMTF		08/15	DREW PERRY	1	KITTITAS/0600	KITTITAS/1800
6. Control Operations/Work Assignments:						
TASK: Mop up and cold trail fireline. PURPOSE: Contain fire edge. END STATE: No flames or smokes are found that are a threat to escape the fireline.						
7. Special Instructions:						
8. Division/Group Communication Summary						
Function	Channel	RX Frequency N/W	RX Tone/NAC	TX Frequency N/W	TX Tone/NAC	Mode
COMMAND	2	151.4000	103.5	159.2850	156.7	A
TACTICAL	5	153.8300		153.8300		A
AIR TO GROUND	7	169.2000		169.2000		A
9. Prepared By (Resource Unit Leader)			Approved By (Planning Section Chief)		Date	Time
MIKE HESTON			MIKE CHARTER		08/05/2022	2100

Division/Group Assignment List (ICS 204 WF)

Controlled Unclassified Information//Basic

1. Incident Name:				3.			
VANTAGE HIGHWAY / COW CANYON				Branch:		Division/Group	
2. Operational Period: 0600-0600							
Date/Time From: 08/06/2022 0600 SAT		Date/Time To: 08/07/2022 0600 SUN		M (VANTAGE)			
4. Operations Personnel							
OPERATIONS CHIEF		AARON ROWE CODY ACORD (T)		DIVISION/GROUP SUPERVISOR		BOB HINDS	
AIR ATTACK SUPERVISOR		TIM LYDA		SAFETY OFFICER		JACK CATES; TAIJA CORSO	
5. Resources Assigned this Period							
Strike Team / Task Force / Resource Designator		LWD	Leader	Number Persons	Drop Off PT./Time	Pick Up PT./Time	
O-30.72 SOF2		08/19	PAUL BRNA	1	KITTITAS/0600	KITTITAS/1800	
C-13 CR2I COLUMBIA RIVER 52		08/16	BRENT MIZELL		KITTITAS/0600	KITTITAS/1800	
O-27 EMTF			MICHAEL SCHMIDTGALL	1	KITTITAS/0600	KITTITAS/1800	
6. Control Operations/Work Assignments:							
<p>TASK: Mop up and cold trail fireline. PURPOSE: Contain fire edge. END STATE: No flames or smokes are found that are a threat to escape the fireline.</p>							
7. Special Instructions:							
8. Division/Group Communication Summary							
Function	Channel	RX Frequency N/W	RX Tone/NAC	TX Frequency N/W	TX Tone/NAC	Mode	
COMMAND	2	151.4000	103.5	159.2850	156.7	A	
TACTICAL	6	158.7375	156.7	158.7375	156.7	A	
AIR TO GROUND	7	169.2000		169.2000		A	
9. Prepared By (Resource Unit Leader)			Approved By (Planning Section Chief)			Date	Time
MIKE HESTON			MIKE CHARTER			08/05/2022	2100

Division/Group Assignment List (ICS 204 WF)
Controlled Unclassified Information//Basic

1. Incident Name:			3.			
COW CANYON			Branch:		Division/Group	
2. Operational Period: 0600-0600			C (COW CANYON)			
Date/Time From: 08/06/2022 0600 SAT		Date/Time To: 08/07/2022 0600 SUN				
4. Operations Personnel						
OPERATIONS CHIEF		AARON ROWE KURT RANTA (T);		DIVISION/GROUP SUPERVISOR		MATT KENNEDY
AIR ATTACK SUPERVISOR		TIM LYDA		SAFETY OFFICER		JACK CATES; TAIJA CORSO
5. Resources Assigned this Period						
Strike Team / Task Force / Resource Designator		LWD	Leader	Number Persons	Drop Off PT./Time	Pick Up PT./Time
O-30.71 SOF2		08/18	JOSH NORTHRUP	1	NACHES/0600	NACHES/1800
O-17 HEQB (T)			PAXTON STONE	1	NACHES/0600	NACHES/1800
C-6 CRW2 P.R. REFORESTATION		08/17	JESUS RAMIREZ	20	NACHES/0600	NACHES/1800
C-9 CR2I GILA HOTSHOTS IHC		08/19	MICHEAL HEAD	20	NACHES/0600	NACHES/1800
C- CRW1 ROGUE RIVER IHC		08/14	AARON SCHUH	20	NACHES/0600	NACHES/1800
C- CRW WENATCHEE RV 74			BEN MARQUART	22	NACHES/0600	NACHES/1800
E-13 ENG3 BAILEY ENTERPRISES		08/17	GREG BAILEY	3	NACHES/0600	NACHES/1800
E-14 ENG4 WILD FIRE SERVICES INC		08/17	MIKE FOSTER	3	NACHES/0600	NACHES/1800
E-15 ENG4 WILD FIRE SERVICES INC		08/17	STEVE KURVINK	3	NACHES/0600	NACHES/1800
E-3 WTS2 PINE MOUNTAIN EXCAVATING		08/17	BOB GOSS	1	NACHES/0600	NACHES/1800
E-2 DZR2 ANDREW DUKE			ANDY DUKE	4	NACHES/0600	NACHES/1800
E-10 DZR2 J & S LOGGING CO		08/17	TIM JEFFERSON	2	NACHES/0600	NACHES/1800
E-18 DZR2 TIMBERED RANGELAND MGMT		08/17	KEN GORDON	2	NACHES/0600	NACHES/1800
6. Control Operations/Work Assignments:						
TASK: Construct direct and indirect fireline. PURPOSE: Keep fire from impacting values at risk. END STATE: Fireline in the correct location with the right dimensions to contain the fire.						
7. Special Instructions:						
Insurance Engine in Division - identifier SG07.						
8. Division/Group Communication Summary						
Function	Channel	RX Frequency N/W	RX Tone/NAC	TX Frequency N/W	TX Tone/NAC	Mode
COMMAND	1	159.3450	114.8	151.4675	114.8	A
TACTICAL	5	151.1375		151.1375	156.7	A
AIR TO GROUND	7	169.6500		169.6500		A
9. Prepared By (Resource Unit Leader)			Approved By (Planning Section Chief)		Date	Time
JILL JOHNSON			MIKE CHARTER		08/05/2022	2100

Division/Group Assignment List (ICS 204 WF)
Controlled Unclassified Information//Basic

1. Incident Name:			3.			
COW CANYON			Branch:		Division/Group	
2. Operational Period: 0600-0600			L (COW CANYON)			
Date/Time From: 08/06/2022 0600 SAT		Date/Time To: 08/07/2022 0600 SUN				
4. Operations Personnel						
OPERATIONS CHIEF		AARON ROWE KURT RANTA (T);		DIVISION/GROUP SUPERVISOR		TED HARGRAVES IAN MCCORD (T)
AIR ATTACK SUPERVISOR		TIM LYDA		SAFETY OFFICER		JACK CATES; TAIJA CORSO
5. Resources Assigned this Period						
Strike Team / Task Force / Resource Designator		LWD	Leader	Number Persons	Drop Off PT./Time	Pick Up PT./Time
O-30.70 SOF2		08/18	DON WALLER	1	NACHES/0600	NACHES/1800
O-2.11 TFLD **		08/16	FIDEL VERDUZCO	1	NACHES/0600	NACHES/1800
O-5 HEQB		08/17	CODY PAGEL	1	NACHES/0600	NACHES/1800
O-10 HEQB (T)		08/17	MORGAN REISDORFER	1	NACHES/0600	NACHES/1800
C- CR2I AHTANUM **		08/18	JEFF DELAROSA	20	NACHES/0600	NACHES/1800
C- CR2I DNR CREW 411 **		08/14	BRYAN LYLE	15	NACHES/0600	NACHES/1800
C- CRW2 DNR CASCADE 441 **		08/14	CHUCK WATKINS	11	NACHES/0600	NACHES/1800
C- CRW2 COLUMBIA RV 52		08/16	BRENT MIZELL	20	NACHES/0600	NACHES/1800
C-5 CRW2 PATRICK ENVIRONMENTAL PR17		08/18	CHAMBERS	20	NACHES/0600	NACHES/1800
E- DNR ENG 4202 **			JONATHAN GOODWIN	4	NACHES/0600	NACHES/1800
E- DNR ENG 4203 **			NICK MERTH	4	NACHES/0600	NACHES/1800
E-1 DZR3 TOP RAIL LLC				2	NACHES/0600	NACHES/1800
E-7 DZR3 TAN INDUSTRIES LLC		08/17	COSMO TAN	2	NACHES/0600	NACHES/1800
8. Division/Group Communication Summary						
Function	Channel	RX Frequency N/W	RX Tone/NAC	TX Frequency N/W	TX Tone/NAC	Mode
COMMAND	1	159.3450	114.8	151.4675	114.8	A
TACTICAL	4	151.3400	103.5	151.3400	103.5	A
AIR TO GROUND	7	169.6500		169.6500		A
9. Prepared By (Resource Unit Leader)			Approved By (Planning Section Chief)		Date	Time
JILL JOHNSON			MIKE CHARTER		08/05/2022	2100

Division/Group Assignment List (ICS 204 WF)
Controlled Unclassified Information//Basic

1. Incident Name:			3.			
COW CANYON			Branch:		Division/Group	
2. Operational Period: 0600-0600			L (COW CANYON)			
Date/Time From: 08/06/2022 0600 SAT		Date/Time To: 08/07/2022 0600 SUN				
4. Operations Personnel						
OPERATIONS CHIEF		AARON ROWE KURT RANTA (T);		DIVISION/GROUP SUPERVISOR		TED HARGRAVES IAN MCCORD (T)
AIR ATTACK SUPERVISOR		TIM LYDA		SAFETY OFFICER		JACK CATES; TAIJA CORSO
5. Resources Assigned this Period						
Strike Team / Task Force / Resource Designator		LWD	Leader	Number Persons	Drop Off PT./Time	Pick Up PT./Time
6. Control Operations/Work Assignments:						
<p>TASK: Mop up and cold trail fireline. PURPOSE: Contain fire edge. END STATE: No flames or smokes are found that are a threat to escape the fireline.</p> <p>TASK: Identified resources Maintain immediate readiness. PURPOSE: Respond to IA within designated area(TFR). END STATE: Provide initial attack and support for new fire starts.</p>						
7. Special Instructions:						
<u>Insurance Resources in Division include:</u>						
<ul style="list-style-type: none"> • ENG5 Glacier Peak 75 (Adam Poltrock) • ENG5 Engine 707 • ENG5 SG5 • WT Elk Ridge <p>** Resource will be used for IA as needed.</p>						
8. Division/Group Communication Summary						
Function	Channel	RX Frequency N/W	RX Tone/NAC	TX Frequency N/W	TX Tone/NAC	Mode
COMMAND	1	159.3450	114.8	151.4675	114.8	A
TACTICAL	4	151.3400	103.5	151.3400	103.5	A
AIR TO GROUND	7	169.6500		169.6500		A
9. Prepared By (Resource Unit Leader)			Approved By (Planning Section Chief)		Date	Time
JILL JOHNSON			MIKE CHARTER		08/05/2022	2100

Division/Group Assignment List (ICS 204 WF)
Controlled Unclassified Information//Basic

1. Incident Name:			3.			
COW CANYON			Branch:		Division/Group	
2. Operational Period: 0600-0600			W (COW CANYON)			
Date/Time From: 08/06/2022 0600 SAT		Date/Time To: 08/07/2022 0600 SUN				
4. Operations Personnel						
OPERATIONS CHIEF		AARON ROWE KURT RANTA (T);		DIVISION/GROUP SUPERVISOR		BRIAN CAMPBELL
AIR ATTACK SUPERVISOR		TIM LYDA		SAFETY OFFICER		JACK CATES; TAIJA CORSO
5. Resources Assigned this Period						
Strike Team / Task Force / Resource Designator		LWD	Leader	Number Persons	Drop Off PT./Time	Pick Up PT./Time
O-30.70 SOF2		08/18	DON WALLER	1	NACHES/0600	NACHES/1800
O-6 HEQB		08/17	MARTY MAUNEY	1	NACHES/0600	NACHES/1800
C-7 CRW2 YAKAMA TYPE 2		08/17	TRAVIS INNIS	20	NACHES/0600	NACHES/1800
C-3 CRW2 MR CONTRACTING			MANWELL JIMENEZ	20	NACHES/0600	NACHES/1800
E-22 ENG5 DNR PCS E2301		08/16	TREY HARTLEY	3	NACHES/0600	NACHES/1800
E-5 WTS2 KING HYDROSEEDING			WARDEN, DON	1	NACHES/0600	NACHES/1800
E-8 DZR3 ANDREW DUKE		08/17	CHRIS BOLES	2	NACHES/0600	NACHES/1800
E-9 DZR3 JUSTIN PITTS TRUCKING		08/17	RON LEVANG	2	NACHES/0600	NACHES/1800
6. Control Operations/Work Assignments:						
TASK: Mop up and cold trail fireline. PURPOSE: Contain fire edge. END STATE: No flames or smokes are found that are a threat to escape the fireline.						
7. Special Instructions:						
8. Division/Group Communication Summary						
Function	Channel	RX Frequency N/W	RX Tone/NAC	TX Frequency N/W	TX Tone/NAC	Mode
COMMAND	1	159.3450	114.8	151.4675	114.8	A
TACTICAL	6	154.4525		154.4525	156.7	A
AIR TO GROUND	7	169.6500		169.6500		A
9. Prepared By (Resource Unit Leader)			Approved By (Planning Section Chief)		Date	Time
JILL JOHNSON			MIKE CHARTER		08/05/2022	2100

Division/Group Assignment List (ICS 204 WF)
Controlled Unclassified Information//Basic

1. Incident Name:				3.		
COW CANYON				Branch:	Division/Group	
2. Operational Period: 0600-0600						
Date/Time From: 08/06/2022 0600 SAT		Date/Time To: 08/07/2022 0600 SUN		STRUCTURE (COW CANYON)		
4. Operations Personnel						
OPERATIONS CHIEF		AARON ROWE KURT RANTA (T);		DIVISION/GROUP SUPERVISOR		RICK WOODALL
AIR ATTACK SUPERVISOR		TIM LYDA		SAFETY OFFICER		JACK CATES; TAIJA CORSO
5. Resources Assigned this Period						
Strike Team / Task Force / Resource Designator		LWD	Leader	Number Persons	Drop Off PT./Time	Pick Up PT./Time
E-17 DZR4 BADGER DIRTWORKS				2	NACHES/0600	NACHES/1800
E-19 DZR SCOUT LAKE **			JUSTIN HILL	2	NACHES/0600	NACHES/1800
6. Control Operations/Work Assignments:						
<p>TASK: Locate, assess, and prep structures Near the Division. PURPOSE: Identify mitigation needs to protect structures. END STATE: Structures are defensible.</p> <p>TASK: Initial attack new starts under TFR. PURPOSE: Prevent/ suppress new unwanted starts. END STATE: All new starts are extinguished.</p>						
7. Special Instructions:						
** Resource will be used for IA as needed.						
8. Division/Group Communication Summary						
Function	Channel	RX Frequency N/W	RX Tone/NAC	TX Frequency N/W	TX Tone/NAC	Mode
COMMAND	1	159.3450	114.8	151.4675	114.8	A
TACTICAL	3	151.3100	103.5	151.3100	103.5	A
AIR TO GROUND	7	169.6500		169.6500		A
9. Prepared By (Resource Unit Leader)			Approved By (Planning Section Chief)		Date	Time
JILL JOHNSON			MIKE CHARTER		08/05/2022	2100

Division/Group Assignment List (ICS 204 WF)
Controlled Unclassified Information//Basic

1. Incident Name:			3.			
COW CANYON			Branch:		Division/Group	
2. Operational Period: 0600-0600			NIGHT (COW CANYON)			
Date/Time From: 08/06/2022 0600 SAT		Date/Time To: 08/07/2022 0600 SUN				
4. Operations Personnel						
OPERATIONS CHIEF		AARON ROWE KURT RANTA (T);		DIVISION/GROUP SUPERVISOR		LARRY LEACH
AIR ATTACK SUPERVISOR		TIM LYDA		SAFETY OFFICER		JACK CATES; TAIJA CORSO
5. Resources Assigned this Period						
Strike Team / Task Force / Resource Designator		LWD	Leader	Number Persons	Drop Off PT./Time	Pick Up PT./Time
O-7 TFLD		08/17	GENE PHILLIPS	1	NACHES/1800	NACHES/0600
O-18 TFLD		08/17	MATTHEW FISHER	1	NACHES/1800	NACHES/0600
O-4 HEQB		08/17	KODY BEESLEY	1	NACHES/1800	NACHES/0600
O-11 HEQB (T)		08/17	DYLAN VAN PELT	1	NACHES/1800	NACHES/0600
C-4 CRW2 PATRICK ENVIRONMENTAL PR16		08/17	NEIL RAFIKER	20	NACHES/1800	NACHES/0600
NW STRIKE TEAM					NACHES/1800	NACHES/0600
O-24 STEN		08/16	JOTHAN MCGAUGHEY	1	NACHES/1800	NACHES/0600
O-23 STEN (T)		08/16	TRENTON CROSSLAND	1	NACHES/1800	NACHES/0600
E-21 ENG5 DNR NWS E5204		08/16	CAMRON ANDERSON	4	NACHES/1800	NACHES/0600
E-22 ENG5 DNR PCS E2301		08/16	TREY HARTLEY	3	NACHES/1800	NACHES/0600
E-23 ENG5 DNR PCS E2205		08/16	THOMAS TANGEN	4	NACHES/1800	NACHES/0600
E-24 ENG5 DNR PCS E1201		08/16	FELIPE BARRAGAN	5	NACHES/1800	NACHES/0600
E-25 ENG5 DNR OLS E1301		08/16	JEFF HAPPE	4	NACHES/1800	NACHES/0600
E-5 WTS2 KING HYDROSEEDING			JOE IVY	1	NACHES/1800	NACHES/0600
E-19 DZR SCOUT LAKE				2		
E-33 AMBU BALLARD						
8. Division/Group Communication Summary						
Function	Channel	RX Frequency N/W	RX Tone/NAC	TX Frequency N/W	TX Tone/NAC	Mode
COMMAND	1	159.3450	114.8	151.4675	114.8	A
TACTICAL	4	151.3400	103.5	151.3400	103.5	A
AIR TO GROUND	7	169.6500		169.6500		A
9. Prepared By (Resource Unit Leader)			Approved By (Planning Section Chief)		Date	Time
JILL JOHNSON			MIKE CHARTER		08/05/2022	2100

Division/Group Assignment List (ICS 204 WF)

Controlled Unclassified Information//Basic

1. Incident Name:				3.			
COW CANYON				Branch:		Division/Group	
2. Operational Period: 0600-0600							
Date/Time From: 08/06/2022 0600 SAT		Date/Time To: 08/07/2022 0600 SUN		NIGHT (COW CANYON)			
4. Operations Personnel							
OPERATIONS CHIEF		AARON ROWE KURT RANTA (T);		DIVISION/GROUP SUPERVISOR		LARRY LEACH	
AIR ATTACK SUPERVISOR		TIM LYDA		SAFETY OFFICER		JACK CATES; TAIJA CORSO	
5. Resources Assigned this Period							
Strike Team / Task Force / Resource Designator		LWD	Leader	Number Persons	Drop Off PT./Time	Pick Up PT./Time	
6. Control Operations/Work Assignments:							
<p>TASK: Locate, assess, and suppress spot fires. PURPOSE: Prevent fire spread. END STATE: All spots outside the established fireline are extinguished.</p> <p>TASK: Patrol and mop up areas that threaten values at risk. PURPOSE: Protect values at risk. END STATE: Fire does not pose a threat to any critical values within or adjacent to the division.</p>							
7. Special Instructions:							
8. Division/Group Communication Summary							
Function	Channel	RX Frequency N/W	RX Tone/NAC	TX Frequency N/W	TX Tone/NAC	Mode	
COMMAND	1	159.3450	114.8	151.4675	114.8	A	
TACTICAL	4	151.3400	103.5	151.3400	103.5	A	
AIR TO GROUND	7	169.6500		169.6500		A	
9. Prepared By (Resource Unit Leader)			Approved By (Planning Section Chief)			Date	Time
JILL JOHNSON			MIKE CHARTER			08/05/2022	2100

AIR OPERATIONS SUMMARY

PREPARED BY: Paul Balfour

PREPARED DATE/TIME: August 5, 2022 1800hrs

INCIDENT NAME VANTAGE HIGHWAY	2. OPERATIONAL PERIOD: Date: 8/6/2022 Helibase Start Time: 0830 End Time: 2030 Sunrise: 0548 Sunset: 2027 (Times valid for Ellensberg)
---	---

3. REMARKS (Safety Notes, Hazards, Air Operations Special Equipment, etc.): General Aviation, See & Avoid Bucket work, Retardant drops: ensure area is clear of ground personnel before dropping; watch for wires; be aware of potential for turbulence at ridge tops, saddles, canyons, etc *** BE AWARE OF FATIGUE, TAKE LONGER BREAKS WHEN FLYING IN SMOKEY CONDITIONS. *** Report all TFR intrusions to Air Operations, Air Support or Helibase as soon as possible.	4. MEDEVAC A/C: Contact CWICC 509-884-3473	5. TFR #2/2738 nm 6500msl 118.6500 (A74)
---	---	--

6. PERSONNEL LWD	Phone	7. FREQUENCIES	AM	FM	8. FIXED-WING	# Avail / Type/ Make-Model / FAA N# / Base(s)
AOBD: Paul Balfour O-30.43	509-993-8739	AIR/AIR Primary (A-10)	118.6500		Fixed Wing/Buckets	DIVS order thru ATGS if up, or Communications
ASGS: Tim Lyda O- 30.44	541-761-2676	AIR/AIR Secondary (A-11)	127.1500			
HEBM:		AIR/GROUND Primary (A-12)		169.2000	ATGS Aircraft	Will use available ATGS throughout the operational period until TEAM ATGS is filled LATs Order through Air Attack/AOBD Or CWICC
HEMG:		AIR/GROUND (A-13)		167.9500		
ATGS:		DNR-AIR/GROUND IA		159.270 T-103.5		
ATGS:		AIR/Ground			NOTES:	
CWICC:	509-884-3473	UNICOM				
		DECK				
						email costs to timlyda22@gmail.com

9. HELICOPTERS

FAA N#	TY	MAKE/MODEL	BASE	START	AVAIL	REMARKS	FAA N#	TY	MAKE/MODEL	BASE	START	AVAIL	REMARKS

AIR OPERATIONS SUMMARY

PREPARED BY: Paul Balfour

PREPARED DATE/TIME: August 5, 2022 1800hrs

INCIDENT NAME COW CANYON	2. OPERATIONAL PERIOD: Date: 8/6/2022 Helibase Start Time: 0830 End Time: 2030 Sunrise: 0548 Sunset: 2027 (Times valid for Ellensburg)
------------------------------------	---

3. REMARKS (Safety Notes, Hazards, Air Operations Special Equipment, etc.): General Aviation, See & Avoid Bucket work, Retardant drops: ensure area is clear of ground personnel before dropping; watch for wires; be aware of potential for turbulence at ridge tops, saddles, canyons, etc *** BE AWARE OF FATIGUE, TAKE LONGER BREAKS WHEN FLYING IN SMOKEY CONDITIONS. *** Report all TFR intrusions to Air Operations, Air Support or Helibase as soon as possible.	4. MEDEVAC A/C: Contact CWICC 509-884-3473	5. TFR # nm 6500msl 118.7250 (A50)
---	---	--

6. PERSONNEL LWD	Phone	7. FREQUENCIES	AM	FM	8. FIXED-WING	# Avail / Type/ Make-Model / FAA N# / Base(s)
AOBD: Paul Balfour O-30.43	509-993-8739	AIR/AIR Primary (A-9)	118.7250		Fixed Wing/Buckets	DIVS order thru ATGS if up, or Communications
ASGS: Tim Lyda O- 30.44	541-761-2676	AIR/AIR Secondary (A-10)	125.1250			
HEBM:		AIR/GROUND Primary (A-11)		169.6500	ATGS Aircraft	Will use available ATGS throughout the operational period until TEAM ATGS is filled LATs Order through Air Attack/AOBD Or CWICC
HEMG: Joe Thorpe	509-899-1847	AIR/GROUND (A-12)		169.8125		
ATGS:		DNR-AIR/GROUND IA		159.270 T-103.5		
ATGS:		AIR/Ground			NOTES:	
CWICC:	509-884-3473	UNICOM				
		DECK				
						email costs to timlyda22@gmail.com

9. HELICOPTERS

FAA N#	TY	MAKE/MODEL	BASE	START	AVAIL	REMARKS	FAA N#	TY	MAKE/MODEL	BASE	START	AVAIL	REMARKS
H-117DR	2	Bell 205	YAK	0830	0900	Type 2 w/Bucket							

INCIDENT RADIO COMMUNICATIONS PLAN (ICS 205)

Controlled Unclassified Information//Basic

1. Incident Name:	2. Date/Time Prepared:	3. Operational Period: 0600-0600	
VANTAGE HIGHWAY	Date: 08/05/2022 Time: 2020	Date/Time From: 08/06/2022 0600 SAT	Date/Time To: 08/07/2022 0600 SUN

4. Basic Radio Channel Use:

Zone Group	Ch #	Function	Channel Name/Trunked Radio System Talkgroup	Assignment	RX Freq	RX Tone/NAC	TX Freq	TX Tone/NAC	Mode (A,D, or M)	Remarks
	2	COMMAND	WHISKEY	SECONDARY	151.4000	103.5	159.2850	156.7	A	LOCATED - WHISKEY DICK MTN
	3	TACTICAL	DNR TAC1	DIV A / Z	151.3100	103.5	151.3100	103.5	A	
	5	TACTICAL	REDNET	DIV E	153.8300		153.8300		A	
	6	TACTICAL	VTAC 13	DIV M	158.7375	156.7	158.7375	156.7	A	
	7	AIR TO GROUND	A/G PRI	AIR/GND PRIMARY	169.2000		169.2000		A	AIR OPS ONLY
	8	AIR TO GROUND	A/G SEC	AIR/GND SECONDARY	167.9500		167.9500		A	AIR OPS ONLY
	13	TACTICAL	DNR COM	IA TACTICAL	151.4150	103.5	151.4150	103.5	A	IA ONLY
	14	AIR TO GROUND	DNR A/G 1	IA AIR/GND PRI	159.2700	103.5	159.2700	103.5	A	IA ONLY
	15	AIR TO GROUND	DNR A/G 2	IA AIR/GND SEC	151.2875	103.5	151.2875	103.5	A	IA ONLY
	16	AIR GUARD	AIRGUARD	AIRGUARD	168.6250		168.6250	110.9	A	EMERGENCY AIR ONLY

5. Special Instructions:

6. Prepared By (Communications Unit Leader)	Name: MISSY PARKER	Signature: <i>Missy Parker</i>
ICS 205	IAP Page	Date/Time: 08/05/2022 2020

INCIDENT RADIO COMMUNICATIONS PLAN (ICS 205)

Controlled Unclassified Information//Basic

1. Incident Name:	2. Date/Time Prepared:	3. Operational Period: 0600-0600	
COW CANYON	Date: 08/05/2022 Time: 2030	Date/Time From: 08/06/2022 0600 SAT	Date/Time To: 08/07/2022 0600 SUN

4. Basic Radio Channel Use:

Zone Group	Ch #	Function	Channel Name/Trunked Radio System Talkgroup	Assignment	RX Freq	RX Tone/NAC	TX Freq	TX Tone/NAC	Mode (A,D, or M)	Remarks
	1	COMMAND	DNR CLEMANS	ALL DIVISIONS	159.3450	114.8	151.4675	114.8	A	LOCATED ON CLEMAN MTN
	3	TACTICAL	DNR TAC1	STRUCTURE	151.3100	103.5	151.3100	103.5	A	
	4	TACTICAL	DNR TAC2	DIV L / NIGHT	151.3400	103.5	151.3400	103.5	A	
	5	TACTICAL	VTAC 11	DIV C	151.1375		151.1375	156.7	A	
	6	TACTICAL	VTAC 12	DIV W	154.4525		154.4525	156.7	A	
	7	AIR TO GROUND	A/G PRI	AIR/GND PRIMARY	169.6500		169.6500		A	AIR OPS ONLY
	8	AIR TO GROUND	A/G SEC	AIR/GND SECONDARY	169.8125		169.8125		A	AIR OPS ONLY
	13	TACTICAL	DNR COM	IA TACTICAL	151.4150	103.5	151.4150	103.5	A	IA ONLY
	14	AIR TO GROUND	DNR A/G 1	IA AIR/GND PRI	159.2700	103.5	159.2700	103.5	A	IA ONLY
	15	AIR TO GROUND	DNR A/G 2	IA AIR/GND SEC	151.2875	103.5	151.2875	103.5	A	IA ONLY
	16	AIR GUARD	AIRGUARD	AIRGUARD	168.6250		168.6250	110.9	A	EMERGENCY AIR ONLY

5. Special Instructions:

6. Prepared By (Communications Unit Leader)	Name: MISSY PARKER	Signature: <i>Missy Parker</i>
ICS 205	IAP Page	Date/Time: 08/05/2022 2030

TRAINING MESSAGE

Hank Falcon, Training Specialist. (Virtual)

As the Training Specialist, my job is to ensure that trainees have a good, positive learning experience on their assignment. In addition, I am also here to provide training information to trainees, trainers and to anyone seeking training advice.

If you are a new trainee, I encourage you to contact me so we can have a phone visit and I can brief you on your responsibilities as a trainee on this assignment and on future assignments.

If you have any questions or comments, please text/call: 541-727-1022. Email: henry_falcon@firenet.gov

Arriving Trainees please register with the Training Specialist using the QR code below. If you are unable to use the QR Code, you can also register by calling or texting to the number listed above.

I will be working on this assignment remotely.



OR <https://forms.office.com/g/X3S0XWuq4W>

Hank Falcon / NW team 12
Cell: 541-727-1022 / henry_falcon@firenet.gov



Human Resource Message



Vantage Highway and Cow Canyon Fires August 6, 2022

Zero Tolerance for illegal non-prescription drugs or alcohol:

As a reminder to everyone working on this incident, we have zero tolerance for the illegal use of non-prescription drugs or alcohol. The use, sale, purchase, transfer, or possession of any illegal substances that cause impairment, or any legal, non-medically authorized substances that cause impairment, is strictly prohibited in the workplace.

The safety of our workforce is the number one priority of this team and of our agency administrators. Please do not put yourself or others at risk, always be fit for duty, take care of yourselves, and look out for each other.

If you need assistance with this or any issue concerning your fire assignment, contact your supervisor or the Human Resource Specialist.

Quote for the day:

“Whether you think you can or you think you cannot, you are right.”

-Henry Ford



Susie Manezes, Human Resource Specialist -NW Team 12
Contact Number: 208-739-0255. smanezes@blm.gov



TO: ALL PERSONNEL

**FROM: DEPARTMENT OF NATURAL RESOURCES
DEPARTMENT OF CORRECTIONS**

WILDFIRE

**SUBJECT: WORKING AROUND OFFENDERS/DNR
KITCHENS**

- **NO PERSON SHALL BE ALLOWED TO CARRY FIREARMS IN THE AREA WHERE OFFENDERS ARE WORKING.** (It is acceptable to secure weapons in vehicles while entering into the working vicinity of offenders)
- **DO NOT GIVE OR TAKE ANYTHING FROM AN OFFENDER.** (Offenders are identified by red ball caps or red hard hats.)
- **DO NOT TAKE PHOTOS OR INTERVIEW OFFENDERS WITHOUT APPROVAL FROM DNR INMATE LIAISON.** (Signed consent forms required.)
- **DO NOT DO ANY FAVORS FOR OFFENDERS.** (Examples passing on a message, giving tobacco, asking for change, mailing a letter, using a phone, etc.)
- **PROMPTLY REPORT ANY SUSPICIOUS ACT TO THE SUPERVISOR, DOC STAFF OR INMATE LIAISON.** (The most innocent act/favor can have consequences that could negatively affect an offender for years.)
- **USE OF TABACCO PRODUCTS IN KITCHEN AREA IS NOT ALLOWED.** (Offenders are not allowed to use any tobacco products.)
- **HARRASSMENT OF ANY KIND WILL NOT BE TOLDERATED.** (All harassment allegations involving offenders will be reported to Human Resources and the involved agencies representatives.)
- **OFFENDERS ON DNR CREWS ARE RATED AS MINIMUM CUSTODY.**
- **TREAT OFFENDERS WITH RESPECT, BUT PRACTICE THE CORRECTIONAL DISTANCE. DON'T GET PERSONAL.** (Offenders generally feel good with being part of the fire suppression effort, treat them with the same respect and dignity as other fire fighters but DON'T GET PERSONAL.
- **OFFENDERS ARE TRAINED IN WORK ETHICS AND JOB SKILLS.** (Offenders are trained and experienced in their job assignments and work ethic. They are held accountable for job performance and behavior.)

ACKNOWLEDGE CREWS FOR A JOB WELL DONE, OFFENDERS DO GOOD WORK AND APPRECIATE THE RECOGNITION. Offenders need good professional role models as part of their rehabilitation process, consider their presence and set good examples by the context of your conversations and choice of language used.

Logistics Message

Ground Support 0500-2200

Western Village at Rodeo Grounds (Ellensburg)

Supply 0500-2200

Western Village at Rodeo Grounds (Ellensburg)

Medical 0600-2200

Western Village at Rodeo Grounds (Ellensburg)

Communications 24/7

Adjacent to Armory at Kittitas Co Fairgrounds - in DNR Command Trailer

Kitchen

Breakfast 0500-0900

Dinner 1800-2100

Kittitas Secondary School







Finance Message

2022.vantagehighway.finance@firenet.gov

(509)423-6011 FSC Christina

2022.cowcanyon.finance@firenet.gov

(509)778-8080 FSC Slita Bradley

Finance for the Vantage Highway fire is located at the entrance of the Kittitas County Fairgrounds on left. Finance for Cow Canyon is located the Naches Middle School.

Please make sure to turn in CTR/Shift tickets daily, so we can control the cost of the fire and help you get paid.

Please make sure to put the correct Resource Order # and fire # on your CTR/Shift ticket. Please help us by stating if you are Vantage resource or Cow Canyon.

If you have questions, please contact finance.

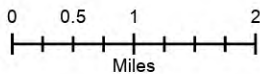
Equipment – 208-890-4869 Todd

TIME Unit – 509-826-6642 Steve

Vantage Highway WA-SES-263 IAP Map

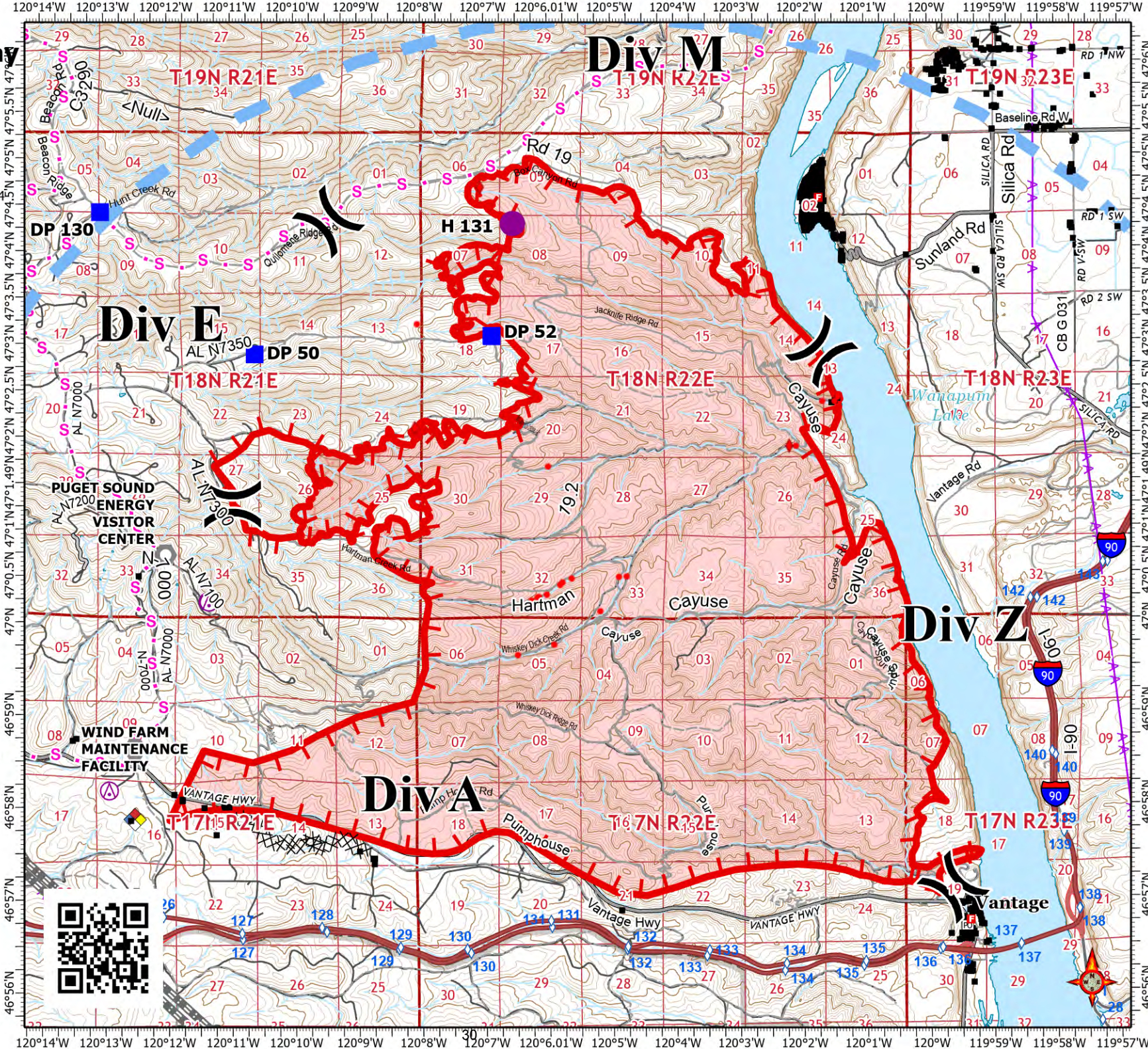
08/05/2022 Day Shift
30,021 acres on 08/04/2022 @ 2034

- Helispot
- X Division Break
- Drop Point
- Landmark
- IR Isolated Heat Source
- Possible IR Heat Source
- Fire Station
- Structures
- ◆ Contaminated Site
- ⊗ Aerial Hazard
- XX Completed Dozer Line
- S Planned Secondary Line
- Temporary Flight Restriction
- ▬ Fire Edge (Field Collection)
- ▬ Uncontained Fire Edge
- ▬ BPA Transmission Lines
- ▬ Utility Line
- ▬ Expressway
- ▬ Local Connector
- ▬ Local Road
- ▬ Ramp
- ▬ 4WD
- ▬ Trail
- State or Territory
- County or Equivalent
- Department of Defense
- Wildfire Daily Fire Perimeter
- IR Heat Perimeter
- IR Intense Heat
- IR Scattered Heat
- Bureau of Land Management (BLM)
- Bureau of Reclamation (BOR)
- Department of Defense (DOD)
- State
- Private
- Undetermined



S. Bushnell
08 04 22
2053 Hours

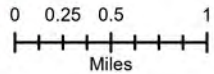
Acres from IR and sketch
Datum: North American 1983 HARN



Cow Canyon WA-SES-000277 IAP Map

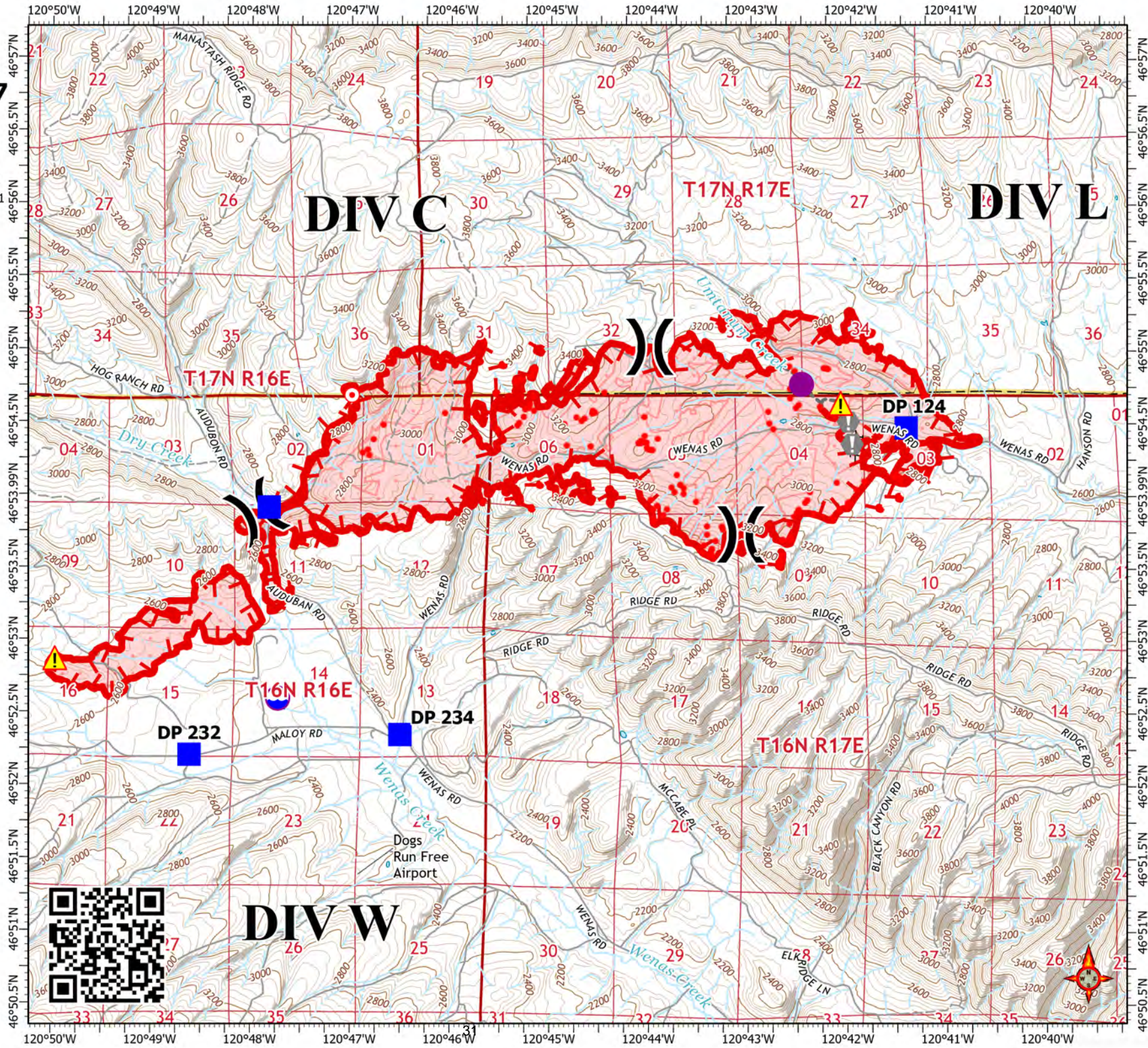
08/06/2022 Day Shift
4,009 acres at 08/04/2022 @ 2051

- Dip Site
- Helispot
- Division Break
- Drop Point
- Hot Spot - Spot Fire
- Value at Risk
- Hazard
- IR Isolated Heat Source
- Structures
- Campground
- Campsite
- Forest Service Facility
- Forest/Region HeadQtrs Office
- Lookout - Permanent
- Picnic Area
- Ranger District Office
- Roadside Park
- Trailhead
- Winter Recreation Area
- Completed Dozer Line
- Other
- Fire Edge (Field Collection)
- Uncontained Fire Edge
- Gasline Route
- Local Road
- 4WD
- State or Territory
- County or Equivalent
- Fire Area
- IR Heat Perimeter
- IR Intense Heat
- IR Scattered Heat
- State
- Private



M.Tonkel
08 05 22
2050 Hours

Acres from IR and Sketch
Datum: North American 1983 HARN



COVID-19 Mitigations for Cow Canyon/Vantage Road Fires

- Masks are not required indoors unless working in a county with a HIGH COVID-19 community level. Currently, Kittitas County community level is LOW and Yakima County is MEDIUM (masking indoors is optional).
- Conduct daily verbal screening checks within crews, report any COVID-like symptoms to your direct supervisor. Supervisors should report any positive symptoms to the Medical Unit for next steps.
- Observe social distancing standards while waiting in line for food and limit contact with others outside of your crew in the food service line. If possible, send crew representatives to pick up meals.
- Practice good personal hygiene, wash hands frequently and disinfect high-traffic areas on a regular basis.
- Limit close contact between firefighters and the public as much as possible to prevent exposure and spread.





EMERGENCY PLAN INCIDENT WITHIN AN INCIDENT

ON SCENE INCIDENT COMMANDER

In the event of an accident or medical incident of any size, your primary responsibility is to ENSURE that the victim(s) receive prompt and effective Triage, Treatment, Extrication and Transport.

- **ENSURE THE MEDICAL INCIDENT REPORT IN THE INCIDENT ACTION PLAN IS BEING USED AND FOLLOWED- *IF DETERMINED TO BE A GREEN, DO NOT DECLARE EMERGENCY TRAFFIC AND ONLY COMPLETE LINE 1-4 ON MIR*.**
- Conduct size-up of the incident nature of accident, number type of resources involved, latitude and longitude location (DD°MMM.MM format): notify incident communications center and supervisor, request assistance as needed.
- Order and coordinate medical and support response to the accident.
- Evaluate special needs (law enforcement, haz mat, etc.).
- Clear the command frequency if medical emergency, coordinate with incident communications and air attack for air medical transportation needs.
- Preserve and photograph the scene for accident investigation.
- Remain aware of surroundings and the status of the main incident (delegate personnel to monitor the main fire) to ensure safety of medical treatment personnel.
- Until relieved, supervise and manage all personnel involved at the incident scene.

MEDICAL PLAN (ICS 206 WF)

Incident/Project Name		1. Operational Period									
Vantage Highway		August 6-7, 2022 0600-0600									
2. Ambulance Services											
Name	Complete Address	Phone		Advanced Life Support (ALS)							
		911			Yes	No					
Kittitas Valley Fire & Rescue	400 E. Mt View. Ave. Ellensburg, WA 98926	(509) 933-7231		X							
3. Air Ambulance Services											
Name		Phone		Location							
Life Flight Network		800-232-0911		Moses Lake							
Airlift Northwest		800-426-2430 or 911		Wenatchee							
4. Hospitals											
Name Complete Address		Coordinate Standard Degrees Decimal Minutes DD° MM.MMM' N - Lat DD° MM.MMM' W - Long		Travel Time From Vanatge Air Gnd		Phone		Helipad Yes No		Level of Care Facility	
Kittitas Valley Health 603 S Chestnut Ellensburg, WA 98926		46° 59' 13.92" N		13	30	509-962-9841	X		Level 4 Trauma		
Samaritan Healthcare 801 E Wheeler rd. Moses Lake, WA 98837		47° 7' 43.212" N		22	45	509-826-1760	X		Level 3 Trauma		
Harborview Medical 325 9 th Ave Seattle, WA 98104		47°36.1897' N		60	2	541-222-6929	X		Level 1 Trauma Burn Center		
Long:				min	Hr						
Long:											
Long:											
5. Division Branch Group		Capability				Personnel					
Div A/Z		AMR Ambulance E32									
Div E		Drew Perry O-25									
Div M		Michael Schmidtgall O-27									
Night		911									
6. Prepared By (Medical Unit Leader)				7. Date/Time		8. Reviewed By (Safety Officer)			9. Date/Time		
Lee Venning <i>Lee Venning</i>				08/05/2022 1800		Jack Cates <i>Jack Cates</i>			08/05/2022 1800		

MEDICAL PLAN (ICS 206 WF)

Incident/Project Name		1. Operational Period						
Cow Canyon Fire		August 6-7, 2022 0600-0600						
2. Ambulance Services								
Name	Complete Address	Phone	Advanced Life Support (ALS)					
			Yes	No				
Kittitas Valley Fire & Rescue (North)	400 E. Mt View. Ave. Ellensburg, WA 98926	911 (509) 933-7231	X					
Yakima AMR (South)	229 South 2nd Avenue Yakima, Washington 98902	911 (509) 453-6561	X					
3. Air Ambulance Services								
Name	Phone	Location						
Life Flight Network	800-232-0911	Moses Lake						
Airlift Northwest	800-426-2430 or 911	Wenatchee						
4. Hospitals								
Name Complete Address	Coordinate Standard Degrees Decimal Minutes DD° MM.MMM' N - Lat DD° MM.MMM' W - Long		Travel Time From Vanatge Air Gnd		Phone	Helipad Yes No		Level of Care Facility
	Lat:	46° 35' 37.68" N	13 min	30 min	509-575-8100	X		Level 3 Trauma
Yakima Valley Memorial 2811 Tieton Dr Yakima, WA 98902	Long:	120° 32' 51.972" W						
Kittitas Valley Health 603 S Chestnut Ellensburg, WA 98926	Lat:	46° 59' 13.92" N	22 Min	45 min	509-962-9841	X		Level 4 Trauma
Harborview Medical 325 9th Ave Seattle, WA 98104	Long:	120° 32' 11.976" W						
	Lat:	47° 36.1897' N	60 min	2 Hr	541-222-6929	X		Level 1 Trauma Burn Center
	Long:	122° 19.4759' W						
5. Division Branch Group		Capability		Personnel				
Div C				911				
Div L				911				
Div W				911				
Night				Ballard Ambulance				
6. Prepared By (Medical Unit Leader)			7. Date/Time		8. Reviewed By (Safety Officer)		9. Date/Time	
Lee Venning <i>Lee Venning</i>			08/05/2022 1800		Jack Cates <i>Jack Cates</i>		08/05/2022 1800	

MEDICAL PLAN (ICS 206 WF)

Controlled Unclassified Information//Basic

Medical Incident Report

FOR A NON-EMERGENCY INCIDENT, WORK THROUGH CHAIN OF COMMAND TO REPORT AND TRANSPORT INJURED PERSONNEL AS NECESSARY.

FOR A MEDICAL EMERGENCY: IDENTIFY ON SCENE INCIDENT COMMANDER BY NAME AND POSITION AND ANNOUNCE "MEDICAL EMERGENCY" TO INITIATE RESPONSE FROM IMT COMMUNICATIONS/DISPATCH.

Use the following items to communicate situation to communications/dispatch.

1. CONTACT COMMUNICATIONS / DISPATCH (**Verify correct frequency prior to starting report**)

Ex: "Communications, Div. Alpha. Stand-by for Emergency Traffic."

2. INCIDENT STATUS: *Provide incident summary (including number of patients) and command structure.*

Ex: "Communications, I have a Red priority patient, unconscious, struck by a falling tree. Requesting air ambulance to Forest Road 1 at (Lat./Long.) This will be the Trout Meadow Medical, IC is TFLD Jones. EMT Smith is providing medical care."

Severity of Emergency / Transport Priority	<input type="checkbox"/> RED / PRIORITY 1 Life or limb threatening injury or illness. Evacuation need is IMMEDIATE <i>Ex: Unconscious, difficulty breathing, bleeding severely, 2° – 3° burns more than 4 palm sizes, heat stroke, disoriented.</i> <input type="checkbox"/> YELLOW / PRIORITY 2 Serious Injury or illness. Evacuation may be DELAYED if necessary. <i>Ex: Significant trauma, unable to walk, 2° – 3° burns not more than 1-3 palm sizes.</i> <input type="checkbox"/> GREEN / PRIORITY 3 Minor Injury or illness. Non-Emergency transport <i>Ex: Sprains, strains, minor heat-related illness.</i>	
Nature of Injury or Illness & Mechanism of Injury		<i>Brief Summary of Injury or Illness (Ex: Unconscious, Struck by Falling Tree)</i>
Transport Request		<i>Air Ambulance / Short Haul/Hoist Ground Ambulance / Other</i>
Patient Location		<i>Descriptive Location & Lat. / Long. (WGS84)</i>
Incident Name		<i>Geographic Name + "Medical" (Ex: Trout Meadow Medical)</i>
On-Scene Incident Commander		<i>Name of on-scene IC of Incident within an Incident (Ex: TFLD Jones)</i>
Patient Care		<i>Name of Care Provider (Ex: EMT Smith)</i>

3. INITIAL PATIENT ASSESSMENT: *Complete this section for each patient as applicable (start with the most severe patient)*

Patient Assessment: See IRPG page 106

Treatment:

4. TRANSPORT PLAN:

Evacuation Location (if different): *(Descriptive Location (drop point, intersection, etc.) or Lat. / Long.)* Patient's ETA to Evacuation Location:

Helispot / Extraction Site Size and Hazards:

5. ADDITIONAL RESOURCES / EQUIPMENT NEEDS:

Example: Paramedic/EMT, Crews, Immobilization Devices, AED, Oxygen, Trauma Bag, IV/Fluid(s), Splints, Rope rescue, Wheeled litter, HAZMAT, Extrication

6. COMMUNICATIONS: Identify State Air/Ground EMS Frequencies and Hospital Contacts as applicable

Function	Channel Name/Number	Receive (RX)	Tone/NAC *	Transmit (TX)	Tone/NAC *
COMMAND					
AIR-TO-GRND					
TACTICAL					

7. CONTINGENCY: **Considerations:** *If primary options fail, what actions can be implemented in conjunction with primary evacuation method? Be thinking ahead.*

8. ADDITIONAL INFORMATION: *Updates/Changes, etc.*

REMEMBER: Confirm ETA's of resources ordered. Act according to your level of training. Be Alert. Keep Calm. Think Clearly. Act Decisively.

Controlled Unclassified Information//Basic