

Incident Action Plan VANTAGE HIGHWAY COW CANYON



August 9, 2022
Operational Period
0600-1800

SCAN QR for BRIEFING
OR

ZOOM PHONE IN
+1 253 215 8782

Meeting ID: 814 1105 8157

Passcode: 226055

DOWNLOAD
IAP and MAPS

Vantage Highway

WA-SES-000263

PN PX8Y (1522)

221-CBA

Cow Canyon

WA-SES-000277

PN PYS3 (1522)

221-CBB

This page intentionally left blank.



ORGANIZATION ASSIGNMENT LIST (ICS 203)

1. Incident Name:		2. Operational Period: DAY	
VANTAGE HIGHWAY / COW CANYON		Date/Time From: 08/09/2022 0600 TUE	Date/Time To: 08/09/2022 1800 TUE
3. Incident Commander(s) and Command Staff:		6. Logistics Section:	
IC/UC	JEFF DIMKE	CHIEF	KEVIN HAUGHTON PAUL FOOTEN (T)
DEPUTY	BOBBY SHINDELAR	SUPPLY UNIT	JOHN KAUPA
SAFETY OFFICER	JACK CATES; TAIJA CORSO	FACILITIES UNIT	CALVIN OHLSON-KIEHN WHIT SPENCER (T)
INFORMATION OFFICER	JOEL BRUMM LIV STECKER (T)	GROUND SUPPORT UNIT	DAVE HARSH
LIAISON OFFICER	SCOTT CRAWFORD JEFF SEVIGNEY (T)	COMMUNICATIONS UNIT	MISSY PARKER
HUMAN RESOURCE SPECIALIST	SUSIE MANEZES	MEDICAL UNIT	EAMONN RYAN LEE VENNING ;JOSH ALEXANDER (T)
4. Agency/Organization Representative(s):		FOOD UNIT	ALEX LILLA
Agency/Organization	Name	SECURITY UNIT	
BLM	CHRIS SHERIDAN	7. Operations Section:	
DNR	TODD WELKER	OPS SECTION CHIEF	AARON ROWE; TONY ENGEL KURT RANTA (T); CODY ACORD (T)
WDFW - WHICKEY DICK/QUILOMENE	HANNAH BATES	PLANNING OPS	JEFF BOUSCHOR JEROMY WILSON (T)
WDFW - COLOCKUM	PETE LOPUSHINSKI	STRATEGIC OPS	TONY ENGEL
WDFW - WENAS	MELINDA HUGHES		
KVFR	JOHN SINCLAIR	DIVISION/GROUP	A/Z (VANTAGE HWY) BOB HINDS
KITTITAS CO EMERG MGMT	DARREN HIGASHIAMA	DIVISION/GROUP	E/M (VANTAGE HWY) SAM STEINSHOUER
YAKIMA CO EMERG MGMT	TONY MILLER	DIVISION/GROUP	C (COW CANYON) MATT KENNEDY CARSON ZEPP (T)
BLM READ (VANTAGE HWY)	ERIC ELLIS CLARINDA WILSON	DIVISION/GROUP	L (COW CANYON) TED HARGRAVES IAN MCCORD (T)
5. Planning Section:		DIVISION/GROUP	W (COW CANYON) BRIAN CAMPBELL
CHIEF	MIKE CHARTER MARGE HUTCHINSON	DIVISION/GROUP	STRUCTURE (COW CANYON) RICK WOODALL
RESOURCES UNIT	JILL JOHNSON	7b. Air Operations Branch:	
SITUATION UNIT	DAVE WISCHER	AIR OPS BRANCH DIRECTOR	PAUL BALFOUR
DOCUMENTATION UNIT	SUSIE MANEZES (T)	AIR SUPPORT SUPERVISOR	TIM LYDA
DEMOBILIZATION UNIT	MIKE HESTON	8. Finance/Administration Section:	
FIRE BEHAVIOR ANALYST	DON STRAND	CHIEF	CHERI FULLER; SARAH THORSON (T) CHRISTINA GOEBEL
TRAINING SPECIALIST	HANK FALCON (VIRTUAL)	TIME UNIT	CAROL LONG STEVE CROW (T)
GIS SPECIALIST	SHAWN BUSHNELL MIKE TONKEL (T)	PROCUREMENT UNIT	MARK BOHNET
TECHNOLOGY SUPPORT SPECIALIST	GEORGE JENKINS DAVE JOHNSON	COST UNIT	KAY HIGH (VIRTUAL)
INCIDENT METEOROLOGIST	BOB TOBIN	COMPENSATION UNIT	
9. Prepared By:		Position/Title:	Signature:
ICS 203	Name: JILL JOHNSON	RESL	<i>Jill Johnson</i>
IAP Page	Date/Time: 08/08/2022 2000		

Fire Weather Forecast

FORECAST NO: 5
PREDICTION FOR: Tuesday
Shift Date: August 9, 2022
TIME AND DATE

INCIDENT: Cow Canyon-Vantage Highway Fires
UNIT: DNR
SIGNED: Bob Tobin
Incident Meteorologist (IMET)

FORECAST ISSUED: 8/08/2022 at 2000

Bob Tobin

...Increasing chances of showers and thunderstorms...

Weather Discussion: A pesky low pressure system will move north along the Pacific coast the next several days. This will pump monsoon moisture into the region tonight through Wednesday. Adding moisture to a warm and unstable environment is the perfect set up for showers and thunderstorms. Sprinkles or light showers can be expected Tuesday morning. The best chance for thunderstorms will be Tuesday afternoon through Tuesday night. The focus for the storms will be near the Cascade crest...but there is still a chance for this area. Concerns are strong...gusty outflow winds moving down through the terrain. Gusts as high as 30-40 mph will be possible.

WEATHER FORECAST:

Today:

SKY/WEATHER: Mostly cloudy. A chance of showers and thunderstorms late in the afternoon.

High Temperature...88-92 on Cow Canyon...94-98 on Vantage Highway.

Min RH.....18-22% on Cow Canyon...12-17% on Vantage Highway.

20-FOOT WINDS: Northeast-east 5-10 mph. Winds gusty and erratic near thunderstorms. Gusty outflow winds 30-40 mph will be possible.

CWR (>=0.10").... 5% **LAL....**2. **Haines Index...3** (Very Low) **Mixing Height...8500 ft AGL**

Tonight:

SKY/WEATHER: Mostly cloudy...A chance of showers and thunderstorms.

Low Temperature...62-66 on Cow Canyon...70-75 on Vantage Highway.

Max RH.....50-60% on Cow Canyon...35-40% on Vantage Highway.

20-FOOT WINDS: Northwest-north after 2200. Winds gusty and erratic near thunderstorms. Gusty outflow winds 30-40 mph will be possible.

CWR (>=0.10")....5% **LAL...2.** **Inversion: Weak to moderate after 2100.**

Wednesday:

SKY/WEATHER: A chance of showers early in the morning...then a slight chance of showers and thunderstorms in the afternoon.

High Temperature...85-90 on Cow Canyon...92-96 on Vantage Highway.

Min RH.....25-30% on Cow Canyon...20-25% on Vantage Highway.

20-FOOT WINDS: east-southeast 5-10 mph...becoming southwest west 10-12 mph with gusts to 25 mph after 1500.

CWR (>=0.10")....5% **LAL....2** **Haines Index...3** (Very Low) **Mixing Height...9500 ft AGL**

Extended Outlook

Thursday and Friday...Partly cloudy. Low: 55-65...High: 85-95. Min RH: 15-30% Winds: West-northwest 10-15 mph with gusts to 25 mph.

FIRE BEHAVIOR FORECAST

FORECAST NUMBER: 5	TYPE OF FIRE: WILDFIRE
FIRE NAME: Cow Canyon, Vantage Highway	OPERATIONAL PERIOD: DAY SHIFT Aug. 9, 2021
DATE ISSUED: Aug. 8, 2022	TIME ISSUED: 2000 HOURS
UNIT: SES	SIGNED: ___DON STRAND, FBAN_____

INPUTS

WEATHER SUMMARY: See attached spot weather forecast. CHANCE OF THUNDERSTORMS LAL 2. - Temps near 94. Min RH near 18%. Winds- East Southeast 12 mph, CHANCE OF OUTFLOW WINDS FROM AREA THUNDERSTORMS.

FUELS: Cow Canyon - grass and brush with timber and brush stringers in draws with larger pockets of timber on northern aspects. Note-Fuel loading in grass fuels is much higher than recent years. Fuel moistures are dry with herbaceous estimated to be partially cured but dry enough to carry fire in most areas. Woody fuels are dry enough for fire spread.

Vantage Highway – Grass fuels are cured and brush fuels are mostly cured. Note- fuel loading in grass fuels is much higher than past years.

Energy Release Component for the area fires are near the 95th to 97th percentile.

OUTPUTS

FIRE BEHAVIOR

GENERAL: Elevated fire behavior potential continues. Chance of area thunderstorms with gusty and erratic winds in the fire area which may impact our fires with increased potential for flare ups with spotting across fire lines. Additionally, potential exists for new fire starts from the passing storms and with any winds, new fires could experience rapid fire growth.

In the event the passing storms miss our fire area, expect smoldering and creeping fire behavior. Slight potential for flare ups in areas of dirty burns will continue. Torching with spotting is still possible. Adjacent fuels are very receptive to spots and any spot fires will initiate quickly and spread rapidly. Most spotting should be short range with max spotting distance near 0.3 miles. Probability of ignition is 80 %.

Head fire rates of spread in the grass/sage will be approaching 60 feet/minute. In the timber fuels, rates of spread will be near 20 feet per minute with single and group torching.

SPECIFIC:

Cow Canyon: Expect smoldering and creeping fire behavior. Chance of thunderstorms in the area that may impact the fire with gusty and erratic winds which could cause flare ups and spotting. Additionally, fire weakened trees could become overhead hazards. Pay attention to the potential for wind/slope and/or wind drainage alignment channeling winds.

Vantage Highway: In the event thunderstorm winds hit the fire, potential for flare ups and spotting increase.

Initial Attack: In the event resources respond to a new start, update your Situational Awareness by observing the fuels, weather, and topography where the new fire is located. Any new start in light flashy fuels (grass/brush) will see rapid rates of spread.

AIR OPERATIONS: Potential for gusty and erratic winds near thunderstorms.

SAFETY

Heads up for chance of thunderstorms with lightning and gusty and erratic winds- good time to review thunderstorm safety on page 17 in the IRPG.

This year's grass crop is way above average and most is fully cured. Spot fires or new starts will initiate quickly and rapidly spread.

Continue to watch for fire weakened trees to be sensitive to increases in wind and can become overhead hazards.

Division/Group Assignment List (ICS 204 WF)
Controlled Unclassified Information//Basic

1. Incident Name:			3.			
VANTAGE HIGHWAY			Branch:		Division/Group	
2. Operational Period: DAY			A/Z (VANTAGE)			
Date/Time From: 08/09/2022 0600 TUE		Date/Time To: 08/09/2022 1800 TUE				
4. Operations Personnel						
OPERATIONS CHIEF		AARON ROWE CODY ACORD (T)		DIVISION/GROUP SUPERVISOR		BOB HINDS
AIR OPS BRANCH DIRECTOR		PAUL BALFOUR		SAFETY OFFICER		JACK CATES; TAIJA CORSO
5. Resources Assigned this Period						
Strike Team / Task Force / Resource Designator		LWD	Leader	Number Persons	Drop Off PT./Time	Pick Up PT./Time
O-28 SOFR		08/16	MARY HUELS	1	KITTITAS/0600	KITTITAS/1800
C-6 CR2I USFS BOISE **		08/17	CHRISTOPHER KNIGHT	19	KITTITAS/0600	KITTITAS/1800
NW STRIKE TEAM						
O-91 STEN **		08/16	JOTHAN MCGAUGHEY	1	KITTITAS/0600	KITTITAS/1800
O-90 STEN (T) **		08/16	TRENTON CROSSLAND	1	KITTITAS/0600	KITTITAS/1800
E-87 ENG5 DNR NWS E5204 **		08/16	CAMRON ANDERSON	4	KITTITAS/0600	KITTITAS/1800
E-88 ENG5 DNR PCS E2301 **		08/16	TREY HARTLEY	3	KITTITAS/0600	KITTITAS/1800
E-89 ENG5 DNR PCS E2205**		08/16	THOMAS TANGEN	4	KITTITAS/0600	KITTITAS/1800
E-90 ENG5 DNR PCS 1201 **		08/16	FILIPE BARRAGAN	5	KITTITAS/0600	KITTITAS/1800
E-91 ENG5 DNR OLS E1301 **		08/16	JEFF HAPPE	5	KITTITAS/0600	KITTITAS/1800
E-32 AMBU AMR ALS		08/16	JACOB AMBACH	2	KITTITAS/0600	KITTITAS/1800
6. Control Operations/Work Assignments:						
TASK: Monitor, patrol and mop up as necessary						
PURPOSE: Contain fire within existing footprint and prevent spread to protect community of Vantage, Puget Sound Energy windmills, and the Vantage Highway and I-90 corridors.						
END STATE: Fire is contained to current footprint.						
7. Special Instructions:						
**Pre-identified resources will respond to incidents within the TFR and be prioritized by the Division Supervisor based on fire report and location. Division Supervisor may request additional resources to respond based on location and work the resources are engaged in. Fire size up and information will be run thru Communications on the closest repeater to the incident.						
**Resources may respond to incidents outside the TFR at the direction of the IMT to support the local unit. If a resource is requested to go from operations, utilization of the new Initial Attack communication plan may be necessary.						
8. Division/Group Communication Summary						
Function	Channel	RX Frequency N/W	RX Tone/NAC	TX Frequency N/W	TX Tone/NAC	Mode
COMMAND	3	168.4750	156.7	165.4000	156.7	A
TACTICAL	7	166.7750	107.2	166.7750	107.2	A
AIR TO GROUND	14	169.2000		169.2000		A
AIR TO GROUND	15	167.9500		167.9500		A
9. Prepared By (Resource Unit Leader)			Approved By (Planning Section Chief)		Date	Time
JILL JOHNSON			MIKE CHARTER		08/08/2022	2000

Division/Group Assignment List (ICS 204 WF)
Controlled Unclassified Information//Basic

1. Incident Name:			3.			
VANTAGE HIGHWAY			Branch:		Division/Group	
2. Operational Period: DAY			E/M (VANTAGE)			
Date/Time From: 08/09/2022 0600 TUE		Date/Time To: 08/09/2022 1800 TUE				
4. Operations Personnel						
OPERATIONS CHIEF		AARON ROWE CODY ACORD (T)		DIVISION/GROUP SUPERVISOR		SAM STEINSHOUER
AIR OPS BRANCH DIRECTOR		PAUL BALFOUR		SAFETY OFFICER		JACK CATES; TAIJA CORSO
5. Resources Assigned this Period						
Strike Team / Task Force / Resource Designator		LWD	Leader	Number Persons	Drop Off PT./Time	Pick Up PT./Time
O-28 SOFR		08/16	MARY HUELS	1	KITTITAS/0600	KITTITAS/1800
O-9 HEQB (T) **		08/14	ANDREW NAUGHTON	1	KITTITAS/0600	KITTITAS/1800
C-2 CRW2 DNR CASCADE **		08/16	JOHN MOON	20	KITTITAS/0600	KITTITAS/1800
E-15 DZR3 DUKES EQUIPMENT **		08/14	STEVEN HALEY	2	KITTITAS/0600	KITTITAS/1800
O-25 EMTF		08/15	DREW PERRY	1	KITTITAS/0600	KITTITAS/1800
O-27 EMTF		08/16	MICHAEL SCHMIDTGALL	1	KITTITAS/0600	KITTITAS/1800
6. Control Operations/Work Assignments:						
<p>TASK: Monitor, patrol and mop-up as necessary PURPOSE: Contain fire edge and prevent fire spread to protect Puget Sound Energy windmills, private property and infrastructure, and valuable wildlife habitat. END STATE: Fire is contained to current footprint.</p>						
7. Special Instructions:						
<p>**Pre-identified resources will respond to incidents within the TFR and be prioritized by the Division Supervisor based on fire report and location. Division Supervisor may request additional resources to respond based on location and work the resources are engaged in. Fire size up and information will be run thru Communications on the closest repeater to the incident.</p> <p>**Resources may respond to incidents outside the TFR at the direction of the IMT to support the local unit. If a resource is requested to go from operations, utilization of the new Initial Attack communication plan may be necessary.</p>						
8. Division/Group Communication Summary						
Function	Channel	RX Frequency N/W	RX Tone/NAC	TX Frequency N/W	TX Tone/NAC	Mode
COMMAND	3	168.4750	156.7	165.4000	156.7	A
TACTICAL	6	166.7250	107.2	166.7250	107.2	A
AIR TO GROUND	14	169.2000		169.2000		A
AIR TO GROUND	15	167.9500		167.9500		A
9. Prepared By (Resource Unit Leader)			Approved By (Planning Section Chief)		Date	Time
JILL JOHNSON			MIKE CHARTER		08/08/2022	2000

Division/Group Assignment List (ICS 204 WF)
Controlled Unclassified Information//Basic

1. Incident Name:				3.		
COW CANYON				Branch:	Division/Group	
2. Operational Period: DAY						
Date/Time From: 08/09/2022 0600 TUE		Date/Time To: 08/09/2022 1800 TUE		C (COW CANYON)		
4. Operations Personnel						
OPERATIONS CHIEF		AARON ROWE KURT RANTA (T);		DIVISION/GROUP SUPERVISOR		
AIR OPS BRANCH DIRECTOR		PAUL BALFOUR		SAFETY OFFICER		
				MATT KENNEDY CARSON ZEPP (T)		
				JACK CATES; TAIJA CORSO		
5. Resources Assigned this Period						
Strike Team / Task Force / Resource Designator		LWD	Leader	Number Persons	Drop Off PT./Time	Pick Up PT./Time
O-30.71 SOF2		08/18	JOSH NORTHRUP	1	NACHES/0600	NACHES/1800
C-11.6 TFLD		08/14	DREW VENNICE	1	NACHES/0600	NACHES/1800
C-11.5 HEQB		08/14	JACOB MAUGHAN	1	NACHES/0600	NACHES/1800
O-17 HEQB (T)		08/17	PAXTON STONE	1	NACHES/0600	NACHES/1800
O-48 HEQB (T)		08/20	JASON BUDA	1	NACHES/0600	NACHES/1800
O-52 HEQB		08/20	CHRIS HARTELOO	1	NACHES/0600	NACHES/1800
C-11 CRW1 ROGUE RIVER IHC		08/14	AARON SCHUH	20	NACHES/0600	NACHES/1800
C-13 CRW1 ENTIAT IHC		08/20	DANIEL E PICKARD	22	NACHES/0600	NACHES/1800
C-10 CRW WENATCHEE RV 74		08/14	BEN MARQUART	22	NACHES/0600	NACHES/1800
C-17 CR21 PATRICK ENVIRONMENTAL		08/13	JOSH BURNAY	20	NACHES/0600	NACHES/1800
E-13 ENG3 BAILEY ENTERPRISES		08/17	GREG BAILEY	3	NACHES/0600	NACHES/1800
E-47 ENG5 WILD FIRE SERVICES		08/20	JASON SARE	3	NACHES/0600	NACHES/1800
E-50 ENG6 BAILEY ENTERPRISES		08/17	CATARINO RABADAN	3	NACHES/0600	NACHES/1800
E-5 WTS2 KING HYDROSEEDING		08/18	DON WARDEN	1	NACHES/0600	NACHES/1800
E-1 DZR3 TOP RAIL LLC				2	NACHES/0600	NACHES/1800
E-2 DZR2 ANDREW DUKE			ANDY DUKE	4	NACHES/0600	NACHES/1800
O-31 REM BEYOND THE EDGE		08/20	MATT FOX	5	NACHES/0600	NACHES/1800
8. Division/Group Communication Summary						
Function	Channel	RX Frequency N/W	RX Tone/NAC	TX Frequency N/W	TX Tone/NAC	Mode
COMMAND	1	170.6875	156.7	166.5750	156.7	A
COMMAND	2	171.7500	156.7	164.6750	156.7	A
TACTICAL	4	168.0500	107.2	168.0500	107.2	A
AIR TO GROUND	12	169.6500		169.6500		A
AIR TO GROUND	13	169.8125		169.8125		A
9. Prepared By (Resource Unit Leader)		Approved By (Planning Section Chief)		Date	Time	
JILL JOHNSON		MIKE CHARTER		08/08/2022	1555	

Division/Group Assignment List (ICS 204 WF)

Controlled Unclassified Information//Basic

1. Incident Name:			3.			
COW CANYON			Branch:		Division/Group	
2. Operational Period: DAY						
Date/Time From: 08/09/2022 0600 TUE		Date/Time To: 08/09/2022 1800 TUE		C (COW CANYON)		
4. Operations Personnel						
OPERATIONS CHIEF		AARON ROWE KURT RANTA (T);		DIVISION/GROUP SUPERVISOR		MATT KENNEDY CARSON ZEPP (T)
AIR OPS BRANCH DIRECTOR		PAUL BALFOUR		SAFETY OFFICER		JACK CATES; TAIJA CORSO
5. Resources Assigned this Period						
Strike Team / Task Force / Resource Designator		LWD	Leader	Number Persons	Drop Off PT./Time	Pick Up PT./Time
6. Control Operations/Work Assignments:						
<p>TASK: Secure and mop up fireline to turn back specifications. PURPOSE: Contain fire edge and prevent fire spread to the north and west, eliminating any further threat to residences in the Manastash area and any natural/cultural resources. END STATE: Fire is contained to current footprint.</p>						
7. Special Instructions:						
8. Division/Group Communication Summary						
Function	Channel	RX Frequency N/W	RX Tone/NAC	TX Frequency N/W	TX Tone/NAC	Mode
COMMAND	1	170.6875	156.7	166.5750	156.7	A
COMMAND	2	171.7500	156.7	164.6750	156.7	A
TACTICAL	4	168.0500	107.2	168.0500	107.2	A
AIR TO GROUND	12	169.6500		169.6500		A
AIR TO GROUND	13	169.8125		169.8125		A
9. Prepared By (Resource Unit Leader)			Approved By (Planning Section Chief)		Date	Time
JILL JOHNSON			MIKE CHARTER		08/08/2022	1555

Division/Group Assignment List (ICS 204 WF)
Controlled Unclassified Information//Basic

1. Incident Name:				3.		
COW CANYON				Branch:	Division/Group L (COW CANYON)	
2. Operational Period: DAY						
Date/Time From: 08/09/2022 0600 TUE		Date/Time To: 08/09/2022 1800 TUE				
4. Operations Personnel						
OPERATIONS CHIEF		AARON ROWE KURT RANTA (T);		DIVISION/GROUP SUPERVISOR		TED HARGRAVES IAN MCCORD (T)
AIR OPS BRANCH DIRECTOR		PAUL BALFOUR		SAFETY OFFICER		JACK CATES; TAIJA CORSO
5. Resources Assigned this Period						
Strike Team / Task Force / Resource Designator		LWD	Leader	Number Persons	Drop Off PT./Time	Pick Up PT./Time
O-30.70 SOF2		08/18	DON WALLER	1	NACHES/0600	NACHES/1800
O-2.11 TFLD		08/16	FIDEL VERDUZCO	1	NACHES/0600	NACHES/1800
O-57 TFLD		08/27	KENT STANFORD	1	NACHES/0600	NACHES/1800
O-5 HEQB		08/17	CODY PAGEL	1	NACHES/0600	NACHES/1800
O-10 HEQB (T)		08/17	MORGAN REISDORFER	1	NACHES/0600	NACHES/1800
C-6 CRW2 P.R. REFORESTATION		08/17	JESUS RAMIREZ	20	NACHES/0600	NACHES/1800
C-14 CRW2 WEST COAST FORM AM5		08/16	ABEL ANGUNO	20	NACHES/0600	NACHES/1800
C-16 CRW2 COLUMBIA RV 52		08/16	BRENT MIZELL	21	NACHES/0600	NACHES/1800
E-48 ENG6 WILD FIRE SERVICES INC		08/20	TIMOTHY LOGOZZO	3	NACHES/0600	NACHES/1800
E-49 ENG4 BAILEY ENTERPRISES		08/20	CLIVE BAILEY	3	NACHES/0600	NACHES/1800
E-44 WTS2 KELSI N BEAMAN		08/20	ROBERT GIBSON	1	NACHES/0600	NACHES/1800
E-7 DZR3 TAN INDUSTRIES LLC		08/17	COSMO TAN	2	NACHES/0600	NACHES/1800
E-40 SKG2 KELSI N BEAMAN		08/20	BRANDON JONES	2	NACHES/0600	NACHES/1800
E-30 AMB2 PROTECTION -1		08/19	BRAD STINE	2	NACHES/0600	NACHES/1800
O-44 EMPF		08/11	ADAM WUNSCH	1	NACHES/0600	NACHES/1800
8. Division/Group Communication Summary						
Function	Channel	RX Frequency N/W	RX Tone/NAC	TX Frequency N/W	TX Tone/NAC	Mode
COMMAND	1	170.6875	156.7	166.5750	156.7	A
COMMAND	2	171.7500	156.7	164.6750	156.7	A
TACTICAL	5	168.6000	107.2	168.6000	107.2	A
AIR TO GROUND	12	169.6500		169.6500		A
AIR TO GROUND	13	169.8125		169.8125		A
9. Prepared By (Resource Unit Leader)			Approved By (Planning Section Chief)		Date	Time
JILL JOHNSON			MIKE CHARTER		08/08/2022	1555

Division/Group Assignment List (ICS 204 WF)

Controlled Unclassified Information//Basic

1. Incident Name:				3.			
COW CANYON				Branch:		Division/Group	
2. Operational Period: DAY							
Date/Time From: 08/09/2022 0600 TUE		Date/Time To: 08/09/2022 1800 TUE		L (COW CANYON)			
4. Operations Personnel							
OPERATIONS CHIEF		AARON ROWE KURT RANTA (T);		DIVISION/GROUP SUPERVISOR		TED HARGRAVES IAN MCCORD (T)	
AIR OPS BRANCH DIRECTOR		PAUL BALFOUR		SAFETY OFFICER		JACK CATES; TAIJA CORSO	
5. Resources Assigned this Period							
Strike Team / Task Force / Resource Designator		LWD	Leader	Number Persons	Drop Off PT./Time	Pick Up PT./Time	
6. Control Operations/Work Assignments:							
<p>TASK: Secure and mop up fireline to turn back specifications. PURPOSE: Contain fire edge and prevent fire spread to the north and east eliminating any further threat to residences in the Ellensburg area and any natural/cultural resources. END STATE: Fire is contained to current footprint.</p>							
7. Special Instructions:							
8. Division/Group Communication Summary							
Function	Channel	RX Frequency N/W	RX Tone/NAC	TX Frequency N/W	TX Tone/NAC	Mode	
COMMAND	1	170.6875	156.7	166.5750	156.7	A	
COMMAND	2	171.7500	156.7	164.6750	156.7	A	
TACTICAL	5	168.6000	107.2	168.6000	107.2	A	
AIR TO GROUND	12	169.6500		169.6500		A	
AIR TO GROUND	13	169.8125		169.8125		A	
9. Prepared By (Resource Unit Leader)			Approved By (Planning Section Chief)			Date	Time
JILL JOHNSON			MIKE CHARTER			08/08/2022	1555

Division/Group Assignment List (ICS 204 WF)
Controlled Unclassified Information//Basic

1. Incident Name:			3.			
COW CANYON			Branch:		Division/Group	
2. Operational Period: DAY			W (COW CANYON)			
Date/Time From: 08/09/2022 0600 TUE		Date/Time To: 08/09/2022 1800 TUE				
4. Operations Personnel						
OPERATIONS CHIEF		AARON ROWE KURT RANTA (T);		DIVISION/GROUP SUPERVISOR		BRIAN CAMPBELL
AIR OPS BRANCH DIRECTOR		PAUL BALFOUR		SAFETY OFFICER		JACK CATES; TAIJA CORSO
5. Resources Assigned this Period						
Strike Team / Task Force / Resource Designator		LWD	Leader	Number Persons	Drop Off PT./Time	Pick Up PT./Time
O-30.72 SOF2		08/19	PAUL BRNA	1	NACHES/0600	NACHES/1800
C-3 CRW2 MR CONTRACTING		08/17	MANUEL JIMENEZ	20	NACHES/0600	NACHES/1800
E-60 WTS2 R & K WATER SERVICE INC		08/20	JEREMY EGGELSTON	1	NACHES/0600	NACHES/1800
E-61 WTS2 R & K WATER SERVICE INC		08/20	RICK KINTNER	1	NACHES/0600	NACHES/1800
E-29 AMB1 CLARK COUNTY FR		08/20	DANIEL FERBER	2	NACHES/0600	NACHES/1800
O-54 EMPF		08/20	TRAVIS WILSON	1	NACHES/0600	NACHES/1800
6. Control Operations/Work Assignments:						
<p>TASK: Secure and mop up fireline to turn back specifications. PURPOSE: Contain fire edge and prevent fire spread to the south eliminating any further threat to residences in the Wenas area and any natural/cultural resources. END STATE: Fire is contained to current footprint.</p>						
7. Special Instructions:						
8. Division/Group Communication Summary						
Function	Channel	RX Frequency N/W	RX Tone/NAC	TX Frequency N/W	TX Tone/NAC	Mode
COMMAND	1	170.6875	156.7	166.5750	156.7	A
COMMAND	2	171.7500	156.7	164.6750	156.7	A
TACTICAL	6	166.7250	107.2	166.7250	107.2	A
AIR TO GROUND	12	169.6500		169.6500		A
AIR TO GROUND	13	169.8125		169.8125		A
9. Prepared By (Resource Unit Leader)			Approved By (Planning Section Chief)		Date	Time
JILL JOHNSON			MIKE CHARTER		08/08/2022	1555

Division/Group Assignment List (ICS 204 WF)
Controlled Unclassified Information//Basic

1. Incident Name:			3.			
COW CANYON			Branch:		Division/Group	
2. Operational Period: DAY			STRUCTURE / IA (COW CANYON)			
Date/Time From: 08/09/2022 0600 TUE		Date/Time To: 08/09/2022 1800 TUE				
4. Operations Personnel						
OPERATIONS CHIEF		AARON ROWE KURT RANTA (T);		DIVISION/GROUP SUPERVISOR		RICK WOODALL
AIR OPS BRANCH DIRECTOR		PAUL BALFOUR		SAFETY OFFICER		JACK CATES; TAIJA CORSO
5. Resources Assigned this Period						
Strike Team / Task Force / Resource Designator		LWD	Leader	Number Persons	Drop Off PT./Time	Pick Up PT./Time
O-53 TFLD **		08/15	RICH WALLMOW	1	NACHES/0600	NACHES/1800
C-2 CR21 MT BAKER		08/19	ERIC USHER	20	NACHES/0600	NACHES/1800
DNR STRIKE TEAM						
O-50 TFLD **		08/14	MATHEW CALDWELL	1	NACHES/0600	NACHES/1800
O-51 TFLD (T) **		08/14	BRIAN WILLIAMS	1	NACHES/0600	NACHES/1800
E-55 ENG5 DNR E5102 **		08/14	IRIS BANKS	4	NACHES/0600	NACHES/1800
E-56 ENG5 DNR E5105 **		08/14	LUKE ACORN	4	NACHES/0600	NACHES/1800
E-57 ENG5 DNR E5201 **		08/14	ISAAC DUGGER	4	NACHES/0600	NACHES/1800
E-58 ENG5 DNR E8262 **		08/14	MARTIN FERRELL	3	NACHES/0600	NACHES/1800
E-59 ENG5 DNR E2406 **		08/14	MATHEW SABIN	3	NACHES/0600	NACHES/1800
E-45 WTS2 RIDGE TOP IRON (6WD) **		08/20	TIM WHITEHURST	1	NACHES/0600	NACHES/1800
E-17 DZR4 BADGER DIRTWORKS **		08/17	KYLE MALTIN	2	NACHES/0600	NACHES/1800
8. Division/Group Communication Summary						
Function	Channel	RX Frequency N/W	RX Tone/NAC	TX Frequency N/W	TX Tone/NAC	Mode
COMMAND	1	170.6875	156.7	166.5750	156.7	A
COMMAND	2	171.7500	156.7	164.6750	156.7	A
TACTICAL	7	166.7750	107.2	166.7750	107.2	A
AIR TO GROUND	12	169.6500		169.6500		A
AIR TO GROUND	13	169.8125		169.8125		A
9. Prepared By (Resource Unit Leader)			Approved By (Planning Section Chief)		Date	Time
JILL JOHNSON			MIKE CHARTER		08/08/2022	1555

Division/Group Assignment List (ICS 204 WF)
Controlled Unclassified Information//Basic

1. Incident Name:			3.			
COW CANYON			Branch:	Division/Group STRUCTURE / IA (COW CANYON)		
2. Operational Period: DAY						
Date/Time From: 08/09/2022 0600	TUE	Date/Time To: 08/09/2022 1800	TUE			
4. Operations Personnel						
OPERATIONS CHIEF		AARON ROWE KURT RANTA (T);		DIVISION/GROUP SUPERVISOR		RICK WOODALL
AIR OPS BRANCH DIRECTOR		PAUL BALFOUR		SAFETY OFFICER		JACK CATES; TAIJA CORSO
5. Resources Assigned this Period						
Strike Team / Task Force / Resource Designator	LWD	Leader	Number Persons	Drop Off PT./Time	Pick Up PT./Time	
6. Control Operations/Work Assignments:						
<p>TASK: Finalize structure protection plan for structures in the vicinity of the Cow Canyon fire perimeter while maintaining IA readiness.</p> <p>PURPOSE: To provide a document with a plan to protect structures from Cow Canyon fire is finalized and ready to hand off to local fire district, as well as a prompt, prepared response to new starts.</p> <p>END STATE: Structure protection plan is completed and implemented as necessary. Aggressive IA occurs minimizing acres burned and any additional impacts to local communities and any natural/cultural resources.</p>						
7. Special Instructions:						
<p>**Pre-identified resources will respond to incidents within the TFR and be prioritized by the Division Supervisor based on fire report and location. Division Supervisor may request additional resources to respond based on location and work the resources are engaged in. Fire size up and information will be run thru Communications on the closest repeater to the incident.</p> <p>**Resources may respond to incidents outside the TFR at the direction of the IMT to support the local unit. If a resource is requested to go from operations, utilization of the new Initial Attack communication plan may be necessary.</p>						
8. Division/Group Communication Summary						
Function	Channel	RX Frequency N/W	RX Tone/NAC	TX Frequency N/W	TX Tone/NAC	Mode
COMMAND	1	170.6875	156.7	166.5750	156.7	A
COMMAND	2	171.7500	156.7	164.6750	156.7	A
TACTICAL	7	166.7750	107.2	166.7750	107.2	A
AIR TO GROUND	12	169.6500		169.6500		A
AIR TO GROUND	13	169.8125		169.8125		A
9. Prepared By (Resource Unit Leader)			Approved By (Planning Section Chief)		Date	Time
JILL JOHNSON			MIKE CHARTER		08/08/2022	1555

AIR OPERATIONS SUMMARY

PREPARED BY: Paul Balfour

PREPARED DATE/TIME: August 8, 2022 1800hrs

INCIDENT NAME VANTAGE HIGHWAY	2. OPERATIONAL PERIOD: Date: 8/9/2022 Helibase Start Time: 0830 End Time: 2030 Sunrise: 0551 Sunset: 2022 (Times valid for Ellensburg)
---	---

3. REMARKS (Safety Notes, Hazards, Air Operations Special Equipment, etc.): General Aviation, See & Avoid Bucket work, Retardant drops: ensure area is clear of ground personnel before dropping; watch for wires; be aware of potential for turbulence at ridge tops, saddles, canyons, etc *** BE AWARE OF FATIGUE, TAKE LONGER BREAKS WHEN FLYING IN SMOKEY CONDITIONS. *** Report all TFR intrusions to Air Operations, Air Support or Helibase as soon as possible.	4. MEDEVAC A/C: Contact CWICC 509-884-3473 N125CL Mt Rainer SH	5. TFR #2/5152 118.6500 (A74)
---	--	---

6. PERSONNEL LWD	Phone	7. FREQUENCIES	AM	FM	8. FIXED-WING	# Avail / Type/ Make-Model / FAA N# / Base(s)
AOBD: Paul Balfour O-30.43	509-993-8739	AIR/AIR Primary (A-10)	118.6500		Fixed Wing/Buckets	DIVS order thru ATGS if up, or Communications
ASGS: Tim Lyda O- 30.44	541-761-2676	AIR/AIR Secondary (A-11)	127.1500			
HEBM:		AIR/GROUND Primary (A-12)		169.2000	ATGS Aircraft	Will use available ATGS throughout the operational period until TEAM ATGS is filled LATs Order through Air Attack/AOBD Or CWICC
HEMG:		AIR/GROUND (A-13)		167.9500		
ATGS:		DNR-AIR/GROUND IA		159.270 T-103.5		
ATGS:		AIR/Ground			NOTES:	
CWICC:	509-884-3473	UNICOM				
		DECK				
						email costs to timlyda22@gmail.com

9. HELICOPTERS

FAA N#	TY	MAKE/MODEL	BASE	START	AVAIL	REMARKS	FAA N#	TY	MAKE/MODEL	BASE	START	AVAIL	REMARKS

AIR OPERATIONS SUMMARY

PREPARED BY: Paul Balfour

PREPARED DATE/TIME: August 8, 2022 1800hrs

INCIDENT NAME COW CANYON	2. OPERATIONAL PERIOD: Date: 8/9/2022 Helibase Start Time: 0830 End Time: 2030 Sunrise: 0551 Sunset: 2022 (Times valid for Ellensburg)
------------------------------------	---

3. REMARKS (Safety Notes, Hazards, Air Operations Special Equipment, etc.): General Aviation, See & Avoid Bucket work, Retardant drops: ensure area is clear of ground personnel before dropping; watch for wires; be aware of potential for turbulence at ridge tops, saddles, canyons, etc *** BE AWARE OF FATIGUE, TAKE LONGER BREAKS WHEN FLYING IN SMOKEY CONDITIONS. *** Report all TFR intrusions to Air Operations, Air Support or Helibase as soon as possible.	4. MEDEVAC A/C: Contact CWICC 509-884-3473 N125CL Mt Rainer SH	5. TFR #2/5754 118.7250 (A50)
---	--	---

6. PERSONNEL LWD	Phone	7. FREQUENCIES	AM	FM	8. FIXED-WING	# Avail / Type/ Make-Model / FAA N# / Base(s)
AOBD: Paul Balfour O-30.43	509-993-8739	AIR/AIR Primary (A-9)	118.7250		Fixed Wing/Buckets	DIVS order thru ATGS if up, or Communications
ASGS: Tim Lyda O- 30.44	541-761-2676	AIR/AIR Secondary (A-10)	125.1250			
HEBM:		AIR/GROUND Primary (A-11)		169.6500	ATGS Aircraft	Will use available ATGS throughout the operational period until TEAM ATGS is filled LATs Order through Air Attack/AOBD Or CWICC
HEMG: Joe Thorpe	509-899-1847	AIR/GROUND (A-12)		169.8125		
ATGS:		DNR-AIR/GROUND IA		159.270 T-103.5		
ATGS:		AIR/Ground			NOTES:	
CWICC:	509-884-3473	UNICOM				
		DECK				
						email costs to timlyda22@gmail.com

9. HELICOPTERS

FAA N#	TY	MAKE/MODEL	BASE	START	AVAIL	REMARKS	FAA N#	TY	MAKE/MODEL	BASE	START	AVAIL	REMARKS
H-117DR	2	Bell 205	YAK	0830	0900	Type 2 w/Bucket							

INCIDENT RADIO COMMUNICATIONS PLAN (ICS 205)

Controlled Unclassified Information//Basic

1. Incident Name:	2. Date/Time Prepared:	3. Operational Period: DAY	
VANTAGE HIGHWAY / COW CANYON	Date: 08/08/2022 Time: 2000	Date/Time From: 08/09/2022 0600 TUE	Date/Time To: 08/09/2022 1800 TUE

4. Basic Radio Channel Use:

Zone Group	Ch #	Function	Channel Name/Trunked Radio System Talkgroup	Assignment	RX Freq	RX Tone/NAC	TX Freq	TX Tone/NAC	Mode (A,D, or M)	Remarks
	1	COMMAND	CMD 1	COW CANYON	170.6875	156.7	166.5750	156.7	A	LOCATION CLEMAN MTN
	2	COMMAND	CMD 2	COW CANYON	171.7500	156.7	164.6750	156.7	A	LOCATION UMPTANUM RIDGE
	3	COMMAND	CMD 3	VANTAGE HWY	168.4750	156.7	165.4000	156.7	A	LOCATION DP 130
	4	TACTICAL	TAC 4	DIV C	168.0500	107.2	168.0500	107.2	A	
	5	TACTICAL	TAC 5	DIV L	168.6000	107.2	168.6000	107.2	A	
	6	TACTICAL	TAC 6	DIV W AND DIV E/W	166.7250	107.2	166.7250	107.2	A	
	7	TACTICAL	TAC 7	DIV A/Z; STRUCTURE	166.7750	107.2	166.7750	107.2	A	
	8	COMMAND	WHISKEY	ALL DIVS VANTAGE HWY	151.4000	103.5	168.2500	107.2	A	ALL DIVS ON VANTAGE-USE FOR BACKUP IF CMD3 INOP
	9	COMMAND	DNR CLEM	IA ONLY	159.3450	114.8	151.4675	114.8	A	
	10	TACTICAL	DNR COM	IA ONLY	151.4150	103.5	151.4150	103.5	A	
	11	AIR TO GROUND	DNR A/G 1	IA ONLY	159.2700	103.5	159.2700	103.5	A	
	12	AIR TO GROUND	A/G PRI 1	COW CANYON	169.6500		169.6500		A	
	13	AIR TO GROUND	A/G SEC 1	COW CANYON	169.8125		169.8125		A	
	14	AIR TO GROUND	A/G PRI 2	VANTAGE HWY	169.2000		169.2000		A	
	15	AIR TO GROUND	A/G SEC 2	VANTAGE HWY	167.9500		167.9500		A	
	16	AIR GUARD	AIRGUARD	ALL DIVISIONS	168.6250		168.6250	110.9	A	

5. Special Instructions:

6. Prepared By (Communications Unit Leader)	Name: MISSY PARKER	Signature: <i>Missy Parker</i>
ICS 205	IAP Page	Date/Time: 08/08/2022 2000

INCIDENT RADIO COMMUNICATIONS PLAN (ICS 205)

Controlled Unclassified Information//Basic

1. Incident Name:	2. Date/Time Prepared:	3. Operational Period: DAY	
INITIAL ATTACK	Date: 08/08/2022 Time: 2000	Date/Time From: 08/09/2022 0600 TUE	Date/Time To: 08/09/2022 1800 TUE

4. Basic Radio Channel Use:										
Zone Group	Ch #	Function	Channel Name/Trunked Radio System Talkgroup	Assignment	RX Freq	RX Tone/NAC	TX Freq	TX Tone/NAC	Mode (A,D, or M)	Remarks
	1	TACTICAL	DNR COM		151.4150	103.5	151.4150	103.5	A	DNR STATEWIDE
	2	TACTICAL	DNR TAC 1		151.3100	103.5	151.3100	103.5	A	DNR STATEWIDE
	3	COMMAND	WHISKEY		151.4000	103.5	159.2850	156.7	A	TACT RPTR-WHISKEY DICK MTN
	4	TACTICAL	KC TAC 5		159.2025	210.7	159.2025	210.7	A	KITTITAS CO FIRE
	5	TACTICAL	YTC M/A1		163.4875		163.4875		A	YAKIMA FIRING CENTER
	6	TACTICAL	YTC M/A2		173.4875		173.4875		A	YAKIMA FIRING CENTER
	7	TACTICAL	WA REDNT		153.8300		153.8300		A	STATE FIRE MARSHAL
	8	COMMAND	NANEUM		159.3225	D023	151.3625	D023	A	WEN MTN - NANEUM CREEK
	9	COMMAND	DNR CLEM		159.3450	114.8	151.4675	114.8	A	CLEMAN MTN-YAKIMA CO
	10	COMMAND	ST PRIST		159.4200	D723	151.2950	D723	A	SADDLE MTN-BEVERLY
	11	COMMAND	ST GRANT		159.4200	D431	151.2950	D431	A	BEEZLEY HILLS-EPHRATA
	12	COMMAND	FIRE OPS		155.1375	162.2	153.8150	141.3	A	KITTITAS CO FIRE
	13	COMMAND	FIRE PAGE		154.2050	151.4	153.7475	218.1	A	KITTITAS CO FIRE
	14	AIR TO GROUND	DNR A/G 1		159.2700	103.5	159.2700	103.5	A	DNR AIR/GROUND PRIMARY
	15	AIR TO GROUND	A/G 40		167.4500		167.4500		A	USFS AIR/GROUND PRIMARY
	16	COMMAND	CMD 2		171.7500	156.7	164.6750	156.7	A	LOC ON UMPTANUM RDG-ASSIGNED TO COW CYN

5. Special Instructions:

6. Prepared By (Communications Unit Leader)	Name: MISSY PARKER	Signature: <i>Missy Parker</i>
ICS 205	IAP Page	Date/Time: 08/08/2022 2000

DMOB LIST FOR TUESDAY 8-9-22

COW CANYON US-WA-SES-000277

CREWS

C-15	0600	(CRW2)	WEST COAST REFORESTATION HR3
C-12	0630	(CRW2)	TJ FORESTRY CONTRACTING
C-5	0700	(CRW2)	PATRICK ENVIRONMENTAL
C-7	0730	(CRW2)	YAKAMA TYPE 2

EQUIPMENT

E-52	0700	(WTT1)	WTT1 - WE HAUL H2O
E-9	0715	(DZR3)	JUSTIN PITTS TRUCKING
E-14	0730	(ENG4)	ENG4 - WILD FIRE SERVICES INC
E-31	0730	(PCT2)	PETERSON DIESEL REPAIR
E-15	0745	(ENG4)	ENG4 - WILD FIRE SERVICES INC
E-43	0745	(WTS2)	KELSI N BEAMAN
E-41	0800	(SKG2)	SKG2 - DUKE, ANDREW - 1DN01721
E-46	0800	(ENG4)	ENG4 - WILD FIRE SERVICES INC
E-42	0815	(SKG2)	SKG2 - DUKE, ANDREW -
E-51	0815	(ENG5)	ENG5 - BURKHART AARON

Cow Canyon Fire DMOB Procedures

1. Have all CTRs completed before arrival
2. Arrive at designated time to process paperwork and turn in any applicable equipment and documentation
3. Contact DMOB at 208-570-9358 to finalize process

Cow Canyon DEMOB is located at Naches Middle School
32 Shafer Avenue in Naches.



Vantage Highway Finance Map



Cow Canyon Fire Finance Map

COW CANYON GLIDE PATH 8-9-22

	<u>DIV C</u>	<u>DIV L</u>	<u>DIV W</u>	<u>Structure IA</u>
24 hour Demob 8/9	C-12 T2 E-14 Eng4 E-15 Eng4 E-46 Eng4 E-52 WT E-42 SKID E-31 PmprCat	C-5 T2IA E-51 Eng5 E-43 WT E-41 SKID	C-7 Yakama E-9 DZR	C-15 T2
48 hour Demob 8/10	C-11 RRIHC C-13 Entiat IHC E-13 Eng3 E-50 Eng6 E-2 DZR E-48 HEQB T	C-6 T2 E-49 Eng4	C-3 T2 E-60 WT	
72 hour Demob 8/11	C-17 Patrick E-47 Eng5	C-14 T2 E-40 SKID O-2.11 TFLD	E-61 WT	
96 hour Demob 8/12	C-10 Crew 74 E-1 DZR E-5 WT O-17 HEQB T	C-16 Crew 52 E-48 Eng6 E-44 WT E-7 DZR O-5 HEQB O-10 HEQB T		E-17 DZR E-45 WT C-2 MBS IA

NOTE: Glidepath is subject to change pending operational needs of the incident



Public Information

PHOTOS: Your fireline photos help us build understanding with the public. We are looking for any pictures of the fire line, mop-up work, and **fire resources working on the fire line in their PPE.**

Please send your photos to the right email address so we will know what fire you are working!

You can send photos to:

Cow Canyon Fire: 2022.cowcanyon@firenet.gov

Vantage Hwy Fire: 2022.vantagehighway@firenet.gov

Text for pictures (please state which fire): 541-200-4485

As always, make sure you're wearing all your PPE and conveying a professional, caring, and respectful attitude toward the homes and land in this community. Thanks for helping us out!

QUESTIONS FROM THE PUBLIC: If community members have questions that you do not feel equipped to answer professionally, please give them our fire information line: 509-557-0063.

LOST AND FOUND: We have a lost and found in the Information shop in the ICP. If you have lost something, please stop by and see if it has been turned in. If you find something left around ICP or camp, you can turn it in to us.

TRAINING MESSAGE

Educating trainees on their responsibilities.

Topic: Performance Evaluations

- ❖ Performance Evaluations are used to review the job performance of a trainee over a period of time. These reviews are used to highlight both strengths and weaknesses of a trainee in order to improve future performance.
- ❖ As you work toward completing your taskbook, each Evaluator page (back of the taskbook) needs to be accompanied with a Performance Evaluation completed by your trainer.
- ❖ If you don't receive a Performance Evaluation, ASK for one!

Attention

We are quickly approaching the end of the incident and soon last call for registration. If you haven't registered please do so.

If you are getting ready to demob, please use the QR Code to complete the exit process for training.

Registration

Close-Out/Exit



<https://forms.office.com/g/e86rPLKChR>

<https://forms.office.com/g/jPcR9HBxFy>

Hank Falcon / Training Specialist
541-727-1022 / henry_falcon@firenet.gov



Human Resource Message

Contact: HRSP Susie Manezes, 208-739-0255



Vantage Highway and Cow Canyon Fires - August 9, 2022

Cultivating a Spirit of Tolerance. We spend a lot of time together, we work in extreme conditions, and we are always learning and adapting to each other. Tolerance is our ability to deal with the disagreeable. It is our capacity to withstand the “yuck” in our lives. Sometimes, someone’s disagreeable nature can simply be an annoyance, while other times, it may be much more intrusive.

The practice of tolerance, however, is more about your relationship with yourself instead of with other people. Tolerance can be thought of as emotional or mental perseverance:

- How long are you able to deal with the disturbances that others cause you?
- Are you able to do it with a spirit of grace and confidence?
- Do you prefer to be indifferent, ignoring the person or situation?

These are questions that take time to consider. When you feel yourself intolerant of someone else, remember the following insights. They can help you deal with yourself and others to cultivate the benefits of a life filled with tolerance and stillness:

- Own your Feelings – others may not be aware of how you feel
- Look Within – why are you annoyed
- Check your Ego – When you are bothered by other people, you are no longer focused on what you were doing. This is upsetting to the ego. When your stillness is disturbed, your ego may desire to retaliate. A mental or emotional line is being crossed and therefore you feel frustrated. The inner tension can be your ego showing anger at the fact that your personal attention has shifted.
- Meditate – meditation can help cultivate tolerance
- Change is Imminent – most annoyances are only temporary. Most people in your life are only around you in certain circumstances or for only a certain amount of time. The closest to you only bother you at times, but are otherwise agreeable, or they would not be around.
- Keep Perspective – No matter how likeable you believe yourself to be, someone out there is or would be annoyed by you. Remember your own faults and that life has given you grace. Someone has shown you kindness and patience. Pay that kind of grace forward.
- And...Practice Patience – it is empowering and noble and practicing patience with the disagreeable aspects of people in your life will help you become more tolerant.

Be safe and have great day!



TO: ALL PERSONNEL

**FROM: DEPARTMENT OF NATURAL RESOURCES
DEPARTMENT OF CORRECTIONS**

WILDFIRE

**SUBJECT: WORKING AROUND OFFENDERS/DNR
KITCHENS**

- **NO PERSON SHALL BE ALLOWED TO CARRY FIREARMS IN THE AREA WHERE OFFENDERS ARE WORKING.** (It is acceptable to secure weapons in vehicles while entering into the working vicinity of offenders)
- **DO NOT GIVE OR TAKE ANYTHING FROM AN OFFENDER.** (Offenders are identified by red ball caps or red hard hats.)
- **DO NOT TAKE PHOTOS OR INTERVIEW OFFENDERS WITHOUT APPROVAL FROM DNR INMATE LIAISON.** (Signed consent forms required.)
- **DO NOT DO ANY FAVORS FOR OFFENDERS.** (Examples passing on a message, giving tobacco, asking for change, mailing a letter, using a phone, etc.)
- **PROMPTLY REPORT ANY SUSPICIOUS ACT TO THE SUPERVISOR, DOC STAFF OR INMATE LIAISON.** (The most innocent act/favor can have consequences that could negatively affect an offender for years.)
- **USE OF TABACCO PRODUCTS IN KITCHEN AREA IS NOT ALLOWED.** (Offenders are not allowed to use any tobacco products.)
- **HARRASSMENT OF ANY KIND WILL NOT BE TOLDERATED.** (All harassment allegations involving offenders will be reported to Human Resources and the involved agencies representatives.)
- **OFFENDERS ON DNR CREWS ARE RATED AS MINIMUM CUSTODY.**
- **TREAT OFFENDERS WITH RESPECT, BUT PRACTICE THE CORRECTIONAL DISTANCE. DON'T GET PERSONAL.** (Offenders generally feel good with being part of the fire suppression effort, treat them with the same respect and dignity as other fire fighters but **DON'T GET PERSONAL.**)
- **OFFENDERS ARE TRAINED IN WORK ETHICS AND JOB SKILLS.** (Offenders are trained and experienced in their job assignments and work ethic. They are held accountable for job performance and behavior.)

ACKNOWLEDGE CREWS FOR A JOB WELL DONE, OFFENDERS DO GOOD WORK AND APPRECIATE THE RECOGNITION. Offenders need good professional role models as part of their rehabilitation process, consider their presence and set good examples by the context of your conversations and choice of language used.

Logistics Message

ICP - Kittitas Valley Event Center

Ground Support	0500-2200	Western Village
Supply	0500-2200	Western Village
Medical	0600-2200	Western Village
Communications	24/7	Armory at Fairgrounds
Showers	0400-1100 1400-2130	Near Gazebo at Fairgrounds

Vantage Highway - Kittitas Secondary School

Kitchen	Breakfast	0500-0900	Kittitas Secondary School
	Dinner	1800-2100	Kittitas Secondary School

Cow Canyon - Naches Middle/High School

Kitchen	Breakfast	0530-0930	Naches Middle School
	Dinner	1730-2130	Naches Middle School
Showers	0500-1200 1400-2200	Naches Middle School (Behind School)	





Supply Cache

Ground Support Parking

Road Closed



Water

Handwash Station

Medical Support

Ground Support

Comm's Trailer

Finance (Demob & CTR)

ICE

Check-In

Plans / Ops / Safety

Gazebo All Meals

Shower Trailer

Incident Command Post Map
Kittitas Event Center



Parking

Camping
(GRASS ONLY)

NO
Parking



Showers

Day
Sleeping

Camping
(GRASS ONLY)

Meals

Plans/Ops/Safety
Finance/Logs
Medical



Camping
(GRASS ONLY)

Water
& Ice

Garbage/
Dumpster

Parking

Cow Canyon Camp Map
Naches Middle School

**Cow Canyon Camp Map
Naches High School**

Camping

Parking

Parking



**Road
Closed
(GATE)**

4th Street

**Naches
Ave**





Finance Message

2022.vantagehighway.finance@firenet.gov

(509)423-6011 FSC Christina

2022.cowcanyon.finance@firenet.gov

(509)778-8080 FSC Slita Bradley

Finance for the Vantage Highway fire is located at the entrance of the Kittitas County Fairgrounds on left. Finance for Cow Canyon is located the Naches Middle School.

Please make sure to turn in CTR/Shift tickets daily, so we can control the cost of the fire and help you get paid.

Please make sure to put the correct Resource Order # and fire # on your CTR/Shift ticket. Please help us by stating if you are Vantage resource or Cow Canyon.

*****Equipment Resources with transport retained must have transport operators name in the remarks of the shift ticket.***

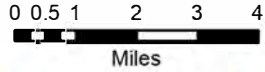
If you have questions, please contact finance.

Equipment – 208-890-4869 Todd

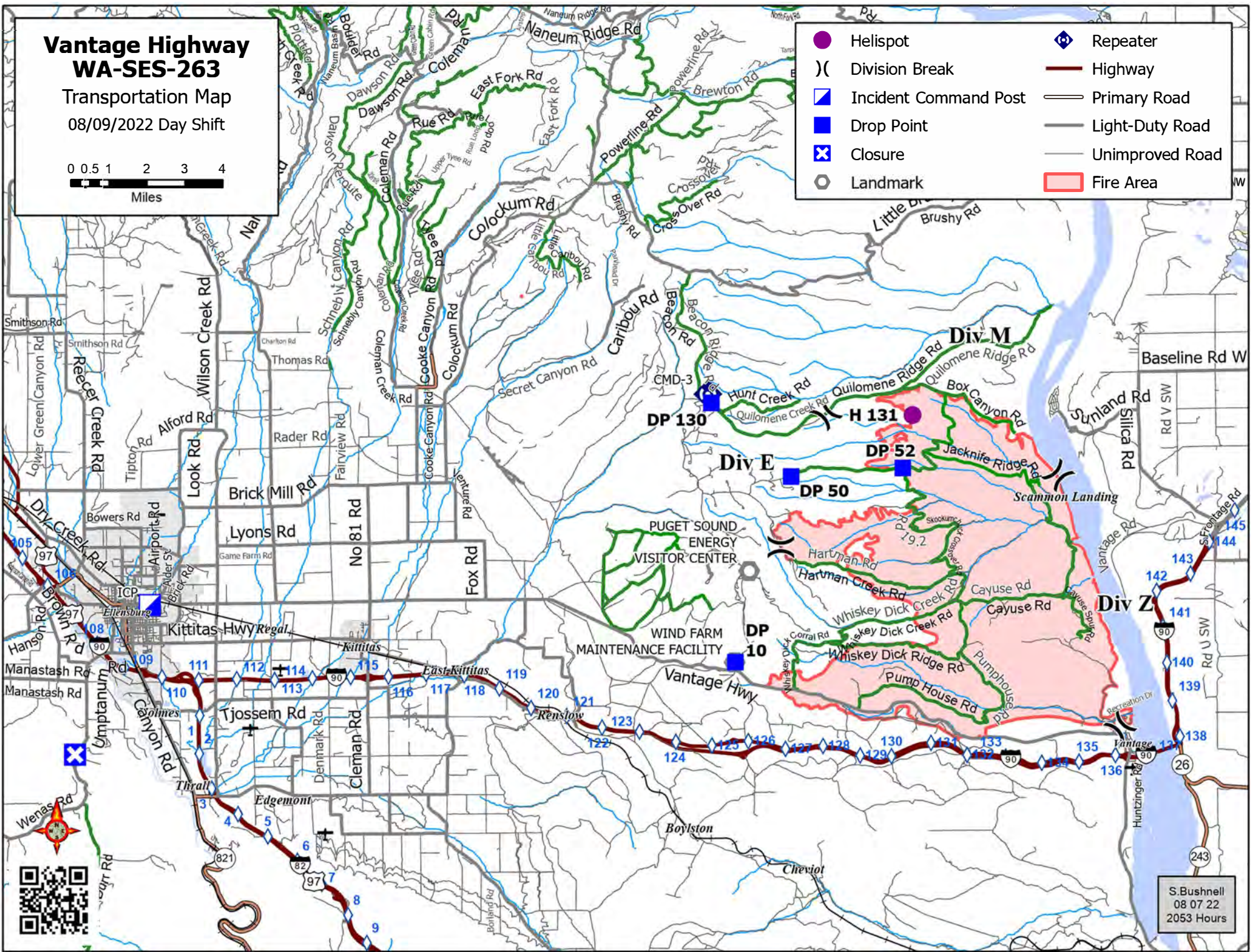
TIME Unit – 509-823-6642 Steve

Vantage Highway WA-SES-263

Transportation Map
08/09/2022 Day Shift



- | | |
|-------------------------|-------------------|
| ● Helispot | ◆ Repeater |
|) (Division Break | — Highway |
| ▢ Incident Command Post | — Primary Road |
| ■ Drop Point | — Light-Duty Road |
| ⊗ Closure | — Unimproved Road |
| ○ Landmark | ■ Fire Area |

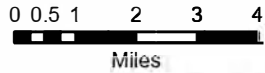


S. Bushnell
08 07 22
2053 Hours

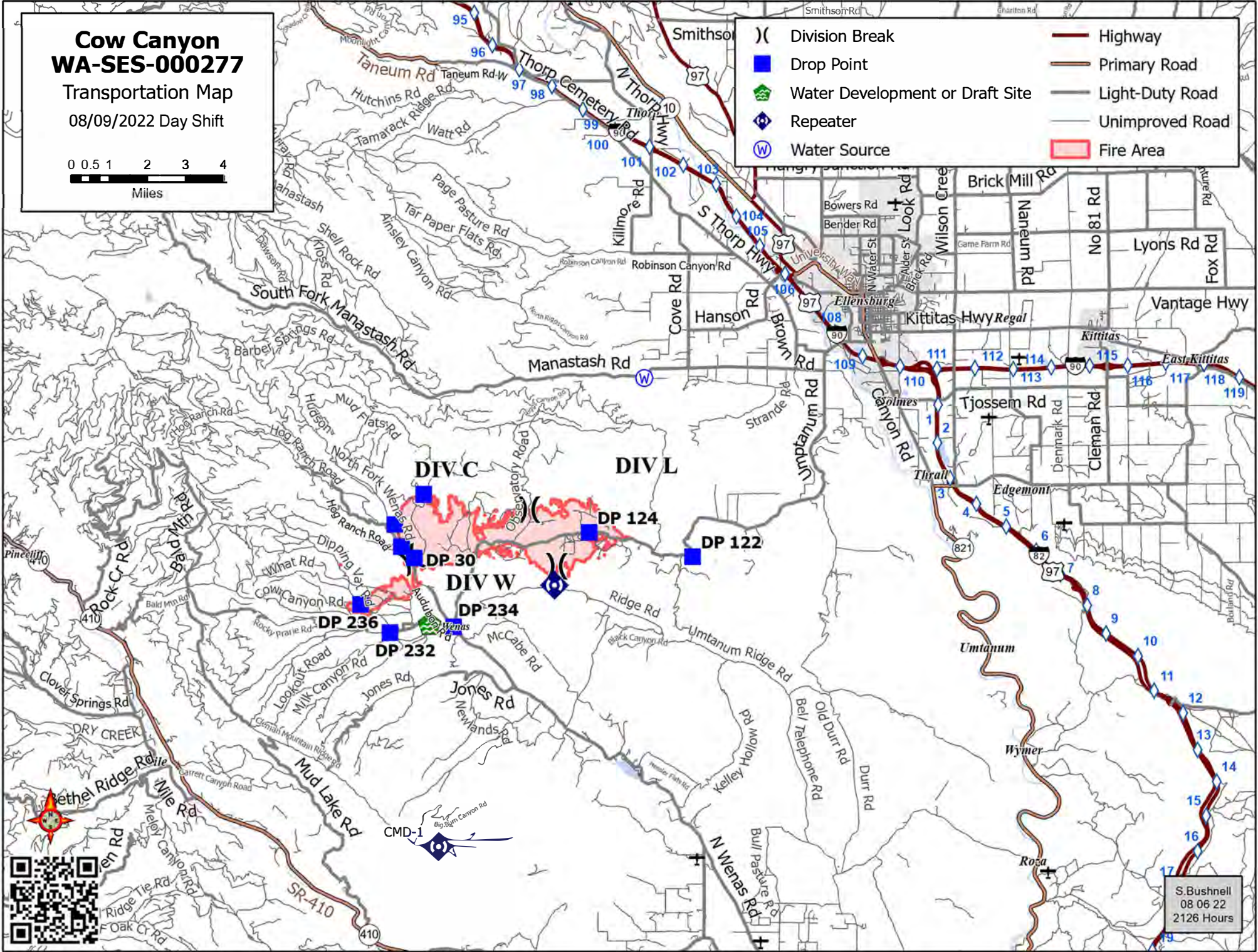
Cow Canyon WA-SES-000277

Transportation Map

08/09/2022 Day Shift



- () Division Break
- Drop Point
- 🌿 Water Development or Draft Site
- 📡 Repeater
- Ⓜ Water Source
- Highway
- Primary Road
- Light-Duty Road
- Unimproved Road
- 🔴 Fire Area



S. Bushnell
08 06 22
2126 Hours

Vantage Highway WA-SES-263 IAP Map

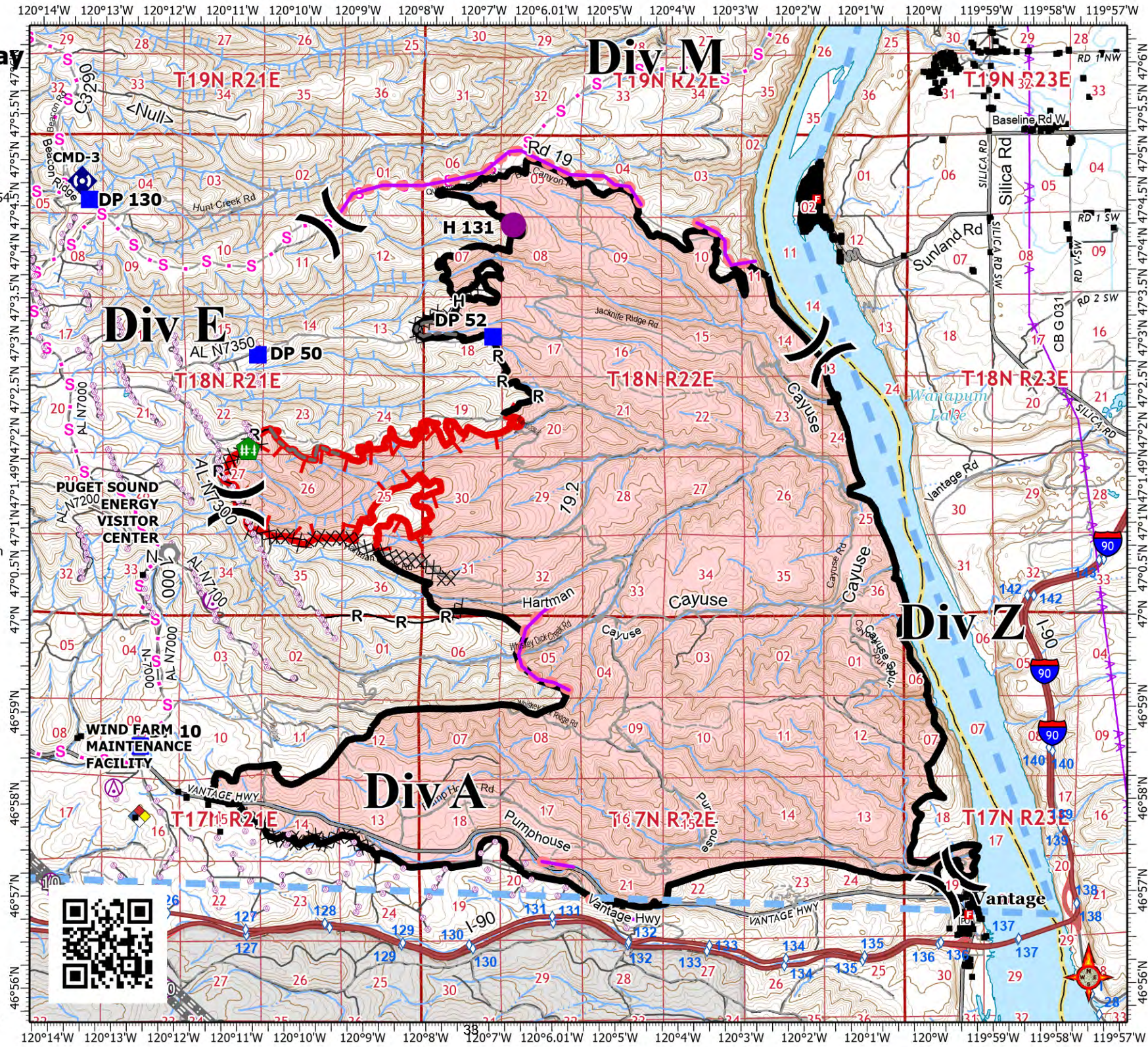
08/09/2022 Day Shift
30,659 acres at 08/08/2022 @ 1754

- Helispot
- Division Break
- Drop Point
- Landmark
- Fence - Cut/Damaged
- Repeater
- Structures
- Contaminated Site
- Aerial Hazard
- Completed Dozer Line
- Completed Hand Line
- Completed Road as Line
- Planned Secondary Line
- Other
- Retardant Drop
- Temporary Flight Restriction
- Contained
- Uncontained Fire Edge
- BPA Transmission Lines
- Utility Line
- Expressway
- Local Connector
- Local Road
- Ramp
- 4WD
- Trail
- County or Equivalent
- Department of Defense
- Fire Area



S. Bushnell
08 08 22
2034 Hours

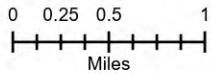
Acres from IR and SAT
Datum: North American 1983 HARN



Cow Canyon WA-SES-000277 IAP Map

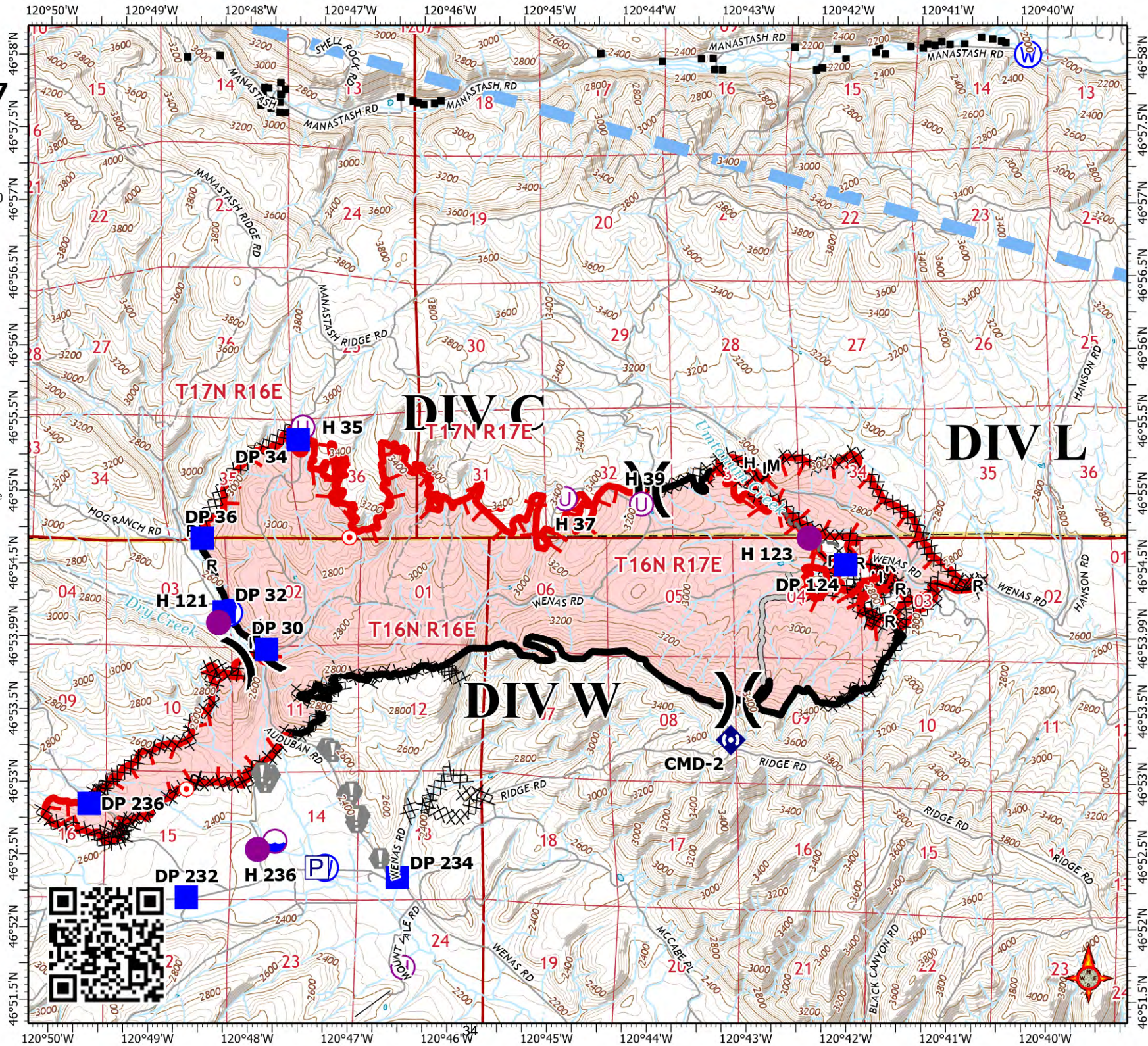
08/09/2022 Day Shift
5832 acres at 08/08/2022 @ 2030

- Pump
- Dip Site
- Hellsport
- Helibase
- Unimproved Landing Area
- Division Break
- Drop Point
- Hot Spot - Spot Fire
- Value at Risk
- Water Development or Draft Site
- Repeater
- Water Source
- Structures
- Completed Dozer Line
- Completed Hand Line
- Completed Mixed Construction Line
- Completed Road as Line
- Access or Improved Road
- Other
- Temporary Flight Restriction
- Fire Edge (Field Collection)
- Contained
- Uncontained Fire Edge
- Local Road
- 4WD
- State or Territory
- County or Equivalent
- Fire Area
- State
- Private



M. Tonkel
08 08 22
2053 Hours

Acres from IR and Sketch
Datum: North American 1983 HARN



Incident Maps

For incident maps scan the QR code on the cover of the IAP to open the 'Current Maps' folder. There are also general area transportation maps named large_color_wenas.pdf and large_color_whiskeydick_quilomene.pdf.

How to Download and Open Maps in Avenza

Method 1: From a browser

1. Tap on the desired map link and wait for the preview.
** If it fails to load, use method 2 instead*
2. Tap the 'send to' icon (square with up arrow)
3. Choose the Avenza app

Method 2: From Avenza direct

1. Tap and hold on the desired map link, then choose 'copy' to copy the direct URL to the map
2. Launch the Avenza app
3. When not in any map... Tap the + (plus) icon at the top of the screen
4. Choose the load from URL option (last choice)
5. Paste the direct URL to the map
6. Tap 'Done' ; the map will begin downloading

How to Send Map Updates to the Situation Unit

Send map updates by email to 2022.cowcanyon.situation@firenet.gov or 2022.vantagehighway.situation@firenet.gov or text/call the Situation Unit at 360-584-3373. Make sure to include your name, position and explanation of the update you send.

1. Open the map in Avenza.
2. Click the pin with three lines near the lower-right corner.
3. *iPhone:* In the lower right, click the square with up arrow. From the pop-up menu, choose Export to Others.
Android: In the lower right, click the circle with three lines. Click the pop-up circle with up arrow.
4. Set these options:
 - a. Filename – leave alone
 - b. Export Format – choose SHP, GPX or KML
 - c. Data – all features
 - d. Image size – no image
5. Click the Export button in the upper-right corner.
6. When the export is ready, choose your Mail application.
7. Send the email to the addresses listed above.
8. Your email needs to include an explanation of the data you are sending.

If you don't have Avenza please draw corrections and new features on your paper map, take a picture of it and email or text it to the email or phone number listed above.

Thanks for your help!

COVID-19 Mitigations for Cow Canyon/Vantage Road Fires

- Masks are not required indoors unless working in a county with a HIGH COVID-19 community level. Currently, Kittitas County community level is LOW and Yakima County is MEDIUM (masking indoors is optional).
- Conduct daily verbal screening checks within crews, report any COVID-like symptoms to your direct supervisor. Supervisors should report any positive symptoms to the Medical Unit for next steps.
- Observe social distancing standards while waiting in line for food and limit contact with others outside of your crew in the food service line. If possible, send crew representatives to pick up meals.
- Practice good personal hygiene, wash hands frequently and disinfect high-traffic areas on a regular basis.
- Limit close contact between firefighters and the public as much as possible to prevent exposure and spread.





EMERGENCY PLAN INCIDENT WITHIN AN INCIDENT

ON SCENE INCIDENT COMMANDER

In the event of an accident or medical incident of any size, your primary responsibility is to ENSURE that the victim(s) receive prompt and effective Triage, Treatment, Extrication and Transport.

- **ENSURE THE MEDICAL INCIDENT REPORT IN THE INCIDENT ACTION PLAN IS BEING USED AND FOLLOWED- *IF DETERMINED TO BE A GREEN, DO NOT DECLARE EMERGENCY TRAFFIC AND ONLY COMPLETE LINE 1-4 ON MIR*.**
- Conduct size-up of the incident nature of accident, number type of resources involved, latitude and longitude location (DD°MMM.MM format): notify incident communications center and supervisor, request assistance as needed.
- Order and coordinate medical and support response to the accident.
- Evaluate special needs (law enforcement, haz mat, etc.).
- Clear the command frequency if medical emergency, coordinate with incident communications and air attack for air medical transportation needs.
- Preserve and photograph the scene for accident investigation.
- Remain aware of surroundings and the status of the main incident (delegate personnel to monitor the main fire) to ensure safety of medical treatment personnel.
- Until relieved, supervise and manage all personnel involved at the incident scene.

MEDICAL PLAN (ICS 206 WF)

Incident/Project Name		1. Operational Period					
Vantage Highway		August 9th, 2022 0600-1800					
2. Ambulance Services							
Name	Complete Address	Phone		Advanced Life Support (ALS)			
				Yes	No		
Kittitas Valley Fire & Rescue	400 E. Mt View. Ave. Ellensburg, WA 98926	911 (509) 933-7231		X			
3. Air Ambulance Services							
Name	Phone	Location					
Life Flight Network	800-232-0911	Moses Lake					
Airlift Northwest	800-426-2430 or 911	Wenatchee					
4. Hospitals							
Name Complete Address	Coordinate Standard Degrees Decimal Minutes DD° MM.MMM' N - Lat DD° MM.MMM' W - Long	Travel Time From Vanatge		Phone	Helipad		Level of Care Facility
		Air	Gnd		Yes	No	
Kittitas Valley Health 603 S Chestnut Ellensburg, WA 98926	Lat: 46° 59' 13.92" N	13 min	30 min	509-962-9841	X		Level 4 Trauma
	Long: 120° 32' 11.976" W						
Samaritan Healthcare 801 E Wheeler rd. Moses Lake, WA 98837	Lat: 47° 7' 43.212" N	22 Min	45 min	509-826-1760	X		Level 3 Trauma
	Long: 119° 15' 54.972" W						
Harborview Medical 325 9 th Ave Seattle, WA 98104	Lat: 47°36.1897' N	60 min	2 Hr	541-222-6929	X		Level 1 Trauma Burn Center
	Long: 122°19.4759' W						
5. Division Branch Group		Capability		Personnel			
Div A/Z		AMR Ambulance E-32					
Div E/M		Drew Perry O-25			Michael Schmidtgall O-27		
Night		911					
6. Prepared By (Medical Unit Leader)			7. Date/Time		8. Reviewed By (Safety Officer)		9. Date/Time
Lee Venning			08/08/2022 1800		Jack Cates <i>Jack Cates</i>		08/08/2022 1800

MEDICAL PLAN (ICS 206 WF)

Incident/Project Name		1. Operational Period									
<h2>Cow Canyon Fire</h2>		<h3>August 9, 2022</h3> <h3>0600-1800</h3>									
2. Ambulance Services											
Name	Complete Address	Phone		Advanced Life Support (ALS)							
				Yes	No						
Kittitas Valley Fire & Rescue (North)	400 E. Mt View. Ave. Ellensburg, WA 98926	911 (509) 933-7231		X							
Yakima AMR (South)	229 South 2nd Avenue Yakima, Washington 98902	911 (509) 453-6561		X							
3. Air Ambulance Services											
Name		Phone		Location							
Life Flight Network		800-232-0911		Moses Lake							
Airlift Northwest		800-426-2430 or 911		Wenatchee							
4. Hospitals											
Name Complete Address		Coordinate Standard Degrees Decimal Minutes DD° MM.MMM' N - Lat DD° MM.MMM' W - Long		Travel Time From Vanatge Air Gnd		Phone		Helipad Yes No		Level of Care Facility	
Yakima Valley Memorial 2811 Tieton Dr Yakima, WA 98902		Lat:	46° 35' 37.68" N		13 min	30 min	509-575-8100	X		Level 3 Trauma	
		Long:	120° 32' 51.972" W								
Kittitas Valley Health 603 S Chestnut Ellensburg, WA 98926		Lat:	46° 59' 13.92" N		22 Min	45 min	509-962-9841	X		Level 4 Trauma	
		Long:	120° 32' 11.976" W								
Harborview Medical 325 9 th Ave Seattle, WA 98104		Lat:	47° 36.1897' N		60 min	2 Hr	541-222-6929	X		Level 1 Trauma Burn Center	
		Long:	122° 19.4759' W								
5. Division Branch Group		Capability				Personnel					
Div C		Beyond The Edge (BTE) REM O-31									
Div L		Protection 1 Ambulance E-30				Medic Wunsch O-44					
Div W		Clark-Cowlitz Ambulance E-29				Medic Wilson O-54					
Night		911									
6. Prepared By (Medical Unit Leader)				7. Date/Time		8. Reviewed By (Safety Officer)			9. Date/Time		
Lee Venning				08/08/2022 1800		Jack Cates <i>Jack Cates</i>			08/08/2022 1800		

MEDICAL PLAN (ICS 206 WF)

Controlled Unclassified Information//Basic

Medical Incident Report

FOR A NON-EMERGENCY INCIDENT, WORK THROUGH CHAIN OF COMMAND TO REPORT AND TRANSPORT INJURED PERSONNEL AS NECESSARY.

FOR A MEDICAL EMERGENCY: IDENTIFY ON SCENE INCIDENT COMMANDER BY NAME AND POSITION AND ANNOUNCE "MEDICAL EMERGENCY" TO INITIATE RESPONSE FROM IMT COMMUNICATIONS/DISPATCH.

Use the following items to communicate situation to communications/dispatch.

1. CONTACT COMMUNICATIONS / DISPATCH (**Verify correct frequency prior to starting report**)

Ex: "Communications, Div. Alpha. Stand-by for Emergency Traffic."

2. INCIDENT STATUS: *Provide incident summary (including number of patients) and command structure.*

Ex: "Communications, I have a Red priority patient, unconscious, struck by a falling tree. Requesting air ambulance to Forest Road 1 at (Lat./Long.) This will be the Trout Meadow Medical, IC is TFLD Jones. EMT Smith is providing medical care."

Severity of Emergency / Transport Priority	<input type="checkbox"/> RED / PRIORITY 1 Life or limb threatening injury or illness. Evacuation need is IMMEDIATE <i>Ex: Unconscious, difficulty breathing, bleeding severely, 2° – 3° burns more than 4 palm sizes, heat stroke, disoriented.</i> <input type="checkbox"/> YELLOW / PRIORITY 2 Serious Injury or illness. Evacuation may be DELAYED if necessary. <i>Ex: Significant trauma, unable to walk, 2° – 3° burns not more than 1-3 palm sizes.</i> <input type="checkbox"/> GREEN / PRIORITY 3 Minor Injury or illness. Non-Emergency transport <i>Ex: Sprains, strains, minor heat-related illness.</i>	
Nature of Injury or Illness & Mechanism of Injury		<i>Brief Summary of Injury or Illness (Ex: Unconscious, Struck by Falling Tree)</i>
Transport Request		<i>Air Ambulance / Short Haul/Hoist Ground Ambulance / Other</i>
Patient Location		<i>Descriptive Location & Lat. / Long. (WGS84)</i>
Incident Name		<i>Geographic Name + "Medical" (Ex: Trout Meadow Medical)</i>
On-Scene Incident Commander		<i>Name of on-scene IC of Incident within an Incident (Ex: TFLD Jones)</i>
Patient Care		<i>Name of Care Provider (Ex: EMT Smith)</i>

3. INITIAL PATIENT ASSESSMENT: *Complete this section for each patient as applicable (start with the most severe patient)*

Patient Assessment: See IRPG page 106

Treatment:

4. TRANSPORT PLAN:

Evacuation Location (if different): *(Descriptive Location (drop point, intersection, etc.) or Lat. / Long.)* Patient's ETA to Evacuation Location:

Helispot / Extraction Site Size and Hazards:

5. ADDITIONAL RESOURCES / EQUIPMENT NEEDS:

Example: Paramedic/EMT, Crews, Immobilization Devices, AED, Oxygen, Trauma Bag, IV/Fluid(s), Splints, Rope rescue, Wheeled litter, HAZMAT, Extrication

6. COMMUNICATIONS: Identify State Air/Ground EMS Frequencies and Hospital Contacts as applicable

Function	Channel Name/Number	Receive (RX)	Tone/NAC *	Transmit (TX)	Tone/NAC *
COMMAND					
AIR-TO-GRND					
TACTICAL					

7. CONTINGENCY: **Considerations:** *If primary options fail, what actions can be implemented in conjunction with primary evacuation method? Be thinking ahead.*

8. ADDITIONAL INFORMATION: *Updates/Changes, etc.*

REMEMBER: Confirm ETA's of resources ordered. Act according to your level of training. Be Alert. Keep Calm. Think Clearly. Act Decisively.

Controlled Unclassified Information//Basic