

Incident Action Plan VANTAGE HIGHWAY COW CANYON



SCAN QR for BRIEFING
OR

ZOOM PHONE IN
+1 253 215 8782

Meeting ID: 814 1105 8157
Passcode: 226055



DOWNLOAD
IAP and MAPS

August 10, 2022
Operational
Period
0600-1800

Vantage Highway
WA-SES-000263
PN PX8Y (1522)
221-CBA

Cow Canyon
WA-SES-000277
PN PYS3 (1522)
221-CBB


This page intentionally left blank.



INCIDENT OBJECTIVES (ICS 202)

1. Incident Name:	2. Operational Period: DAY	
VANTAGE HIGHWAY / COW CANYON	Date/Time From: 08/10/2022 0600 WED	Date/Time To: 08/10/2022 1800 WED
3. Objective(s):		
<ul style="list-style-type: none"> • Provide for firefighter and public safety using the Deliberate Risk Analysis process and implement reasonable mitigations for identified hazards. • Minimize impacts to communities, infrastructure, and acres burned on private lands. • Protect tribal, cultural, aquatic and wildlife resources, and sensitive plant sites. • Provide Initial Attack response and assistance for private and public lands within the delegated area. • Maintain and enhance relationships with cooperators, stake holders, landowners, and communities by providing accurate and timely information. • Manage cost commensurate with values at risk and maintain fiscal accountability. • Treat each other with dignity and respect and act in a professional manner while on the fire and in the community. • Ensure COVID-19 best management practices are in place and follow local CDC guidelines. 		
4. Operational Period Command Emphasis:		
Implement firefighting tactics to minimize fire growth with the greatest chance of success and the least amount of risk to firefighter and aviation resources as practical to meet incident objectives.		
General Situational Awareness:		
Fighting fire in light flashy fuels under hot, dry, and windy conditions poses great potential for rapid fire growth. Anticipate changes in fire behavior before it happens and ensure Lookouts, Communications, Escape Routes, and Safety Zones are adequate. Maintain accountability of all assigned resources while engaged on the fire line.		
5. Site Safety Plan Required? Yes <input type="checkbox"/> No <input checked="" type="checkbox"/>		
Approved Site Safety Plan(s) Located		
6. Incident Action Plan (the items checked below are included in this Incident Action Plan):		
<input checked="" type="checkbox"/> ICS 202 <input checked="" type="checkbox"/> ICS 203 <input checked="" type="checkbox"/> ICS 204 <input checked="" type="checkbox"/> ICS 205 <input type="checkbox"/> ICS 205A <input checked="" type="checkbox"/> ICS 206	<input type="checkbox"/> ICS 207 <input type="checkbox"/> ICS 208 <input checked="" type="checkbox"/> ICS 220 <input checked="" type="checkbox"/> Map/Chart <input checked="" type="checkbox"/> Weather Forecast/Tides/Currents	Other Attachments: <input checked="" type="checkbox"/> HUMAN RESOURCE MESSAGE <input checked="" type="checkbox"/> UNIT LOG <input type="checkbox"/> _____ <input type="checkbox"/> _____
7. Prepared by: MARGE HUTCHINSON	Position/Title: PSC2	Signature: <i>Marge Hutchinson</i>
8. Approved by Incident Commander:	Name: JEFF DIMKE	Signature: <i>Jeff Dimke</i>
ICS 202	IAP Page	Date/Time: 08/09/2022 2000

ORGANIZATION ASSIGNMENT LIST (ICS 203)

1. Incident Name:		2. Operational Period: DAY	
VANTAGE HIGHWAY / COW CANYON		Date/Time From: 08/10/2022 0600 WED	Date/Time To: 08/10/2022 1800 WED
3. Incident Commander(s) and Command Staff:		CHIEF	KEVIN HAUGHTON PAUL FOOTEN (T)
IC/UC	JEFF DIMKE	SUPPLY UNIT	JOHN KAUPA
DEPUTY	BOBBY SHINDELAR	FACILITIES UNIT	CALVIN OHLSON-KIEHN WHIT SPENCER (T)
SAFETY OFFICER	JACK CATES; TAIJA CORSO	GROUND SUPPORT UNIT	DAVE HARSH
INFORMATION OFFICER	JOEL BRUMM LIV STECKER (T)	COMMUNICATIONS UNIT	MISSY PARKER
LIAISON OFFICER	SCOTT CRAWFORD JEFF SEVIGNEY (T)	MEDICAL UNIT	EAMONN RYAN LEE VENNING ;JOSH ALEXANDER (T)
HUMAN RESOURCE SPECIALIST	SUSIE MANEZES	FOOD UNIT	ALEX LILLA
		SECURITY UNIT	
4. Agency/Organization Representative(s):		7. Operations Section:	
Agency/Organization	Name	OPS SECTION CHIEF	AARON ROWE; TONY ENGEL KURT RANTA (T); CODY ACORD (T)
BLM	CHRIS SHERIDAN	PLANNING OPS	JEFF BOUSCHOR JEROMY WILSON (T)
DNR	TODD WELKER	STRATEGIC OPS	TONY ENGEL
WDFW - WHICKEY DICK/QUILOMENE	HANNAH BATES		
WDFW - COLOCKUM	PETE LOPUSHINSKI	DIVISION/GROUP	A/Z (VANTAGE HWY) BOB HINDS
WDFW - WENAS	MELINDA HUGHES	DIVISION/GROUP	E/M (VANTAGE HWY) SAM STEINSHOUER
KVFR	JOHN SINCLAIR	DIVISION/GROUP	C (COW CANYON) MATT KENNEDY CARSON ZEPP (T)
KITTITAS CO EMERG MGMT	DARREN HIGASHIYAMA	DIVISION/GROUP	L (COW CANYON) TED HARGRAVES IAN MCCORD (T)
YAKIMA CO EMERG MGMT	TONY MILLER	DIVISION/GROUP	W (COW CANYON) BRIAN CAMPBELL
		DIVISION/GROUP	STRUCTURE / IA (COW CANYON) RICK WOODALL
BLM READ (VANTAGE HWY)	ERIC ELLIS CLARINDA WILSON		
5. Planning Section:		7b. Air Operations Branch:	
CHIEF	MARGE HUTCHINSON	AIR OPS BRANCH DIRECTOR	PAUL BALFOUR
RESOURCES UNIT	JILL JOHNSON	AIR SUPPORT SUPERVISOR	TIM LYDA
SITUATION UNIT	DAVE WISCHER		
DOCUMENTATION UNIT	SUSIE MANEZES (T)	8. Finance/Administration Section:	
DEMOBILIZATION UNIT	MIKE HESTON	CHIEF	CHERI FULLER; SARAH THORSON (T) CHRISTINA GOEBEL
FIRE BEHAVIOR ANALYST	DON STRAND	TIME UNIT	STEVE CROW
TRAINING SPECIALIST	HANK FALCON (VIRTUAL)	PROCUREMENT UNIT	MARK BOHNET
GIS SPECIALIST	SHAWN BUSHNELL MIKE TONKEL (T)	COST UNIT	KAY HIGH (VIRTUAL)
TECHNOLOGY SUPPORT SPECIALIST	GEORGE JENKINS DAVE JOHNSON	COMPENSATION UNIT	
INCIDENT METEOROLOGIST	BOB TOBIN		
6. Logistics Section:			
9. Prepared By:	Name: JILL JOHNSON	Position/Title: RESL	Signature: 
ICS 203	IAP Page	Date/Time: 08/09/2022 2000	

Fire Weather Forecast

FORECAST NO: 6
PREDICTION FOR: Wednesday
Shift Date: August 10, 2022
TIME AND DATE
FORECAST ISSUED: 8/09/2022 at 2000

INCIDENT: Cow Canyon-Vantage Highway Fires
UNIT: DNR
SIGNED: Bob Tobin
Incident Meteorologist (IMET)
Bob Tobin

...A chance of showers and thunderstorms...

Weather Discussion: Moisture associated with the low pressure system will linger for one more day...then quickly exit Wednesday evening. This will result in scattered showers and a few thunderstorms through Wednesday evening. The shower and thunderstorm potential will get shifted north and east of the fire area for a return to dry and still warm weather. There will be the possibility for gap winds along the Cascades each afternoon.

WEATHER FORECAST:

Today:

SKY/WEATHER: Variable clouds. A chance of steinshowers and thunderstorms.
High Temperature...85-90 on Cow Canyon...94-98 on Vantage Highway.
Min RH.....22-26% on Cow Canyon...20-25% on Vantage Highway.
20-FOOT WINDS: Southeast 8-10 mph with gusts to 20 mph in the afternoon. Winds gusty and erratic near thunderstorms. Gusty outflow winds 30-40 mph will be possible.
CWR (>=0.10").... 5% **LAL.....**2. **Haines Index...3** (Very Low) **Mixing Height...9800 ft AGL**

Tonight:

SKY/WEATHER: Showers and thunderstorms through sunset...Then clearing skies.
Low Temperature...53-57 on Cow Canyon...63-68 on Vantage Highway.
Max RH.....55-65% on Cow Canyon...40-50% on Vantage Highway.
20-FOOT WINDS: Northwest 8-12 mph with gusts to 20 mph. Winds gusty and erratic near thunderstorms.
CWR (>=0.10")....5% **LAL...2...becoming 1** **Inversion: Moderate after midnight.**

Thursday:

SKY/WEATHER: Sunny.
High Temperature...80-85 on Cow Canyon...88-92 on Vantage Highway.
Min RH.....18-22% on Cow Canyon...15-20% on Vantage Highway.
20-FOOT WINDS: Southeast-south 5-10 mph.
CWR (>=0.10")....0% **LAL....1** **Haines Index...3** (Very Low) **Mixing Height...8500 ft AGL**

Extended Outlook

Friday and Saturday...Sunny and warm. Low: 55-65...High: 85-95. Min RH: 15-30% Winds: West-northwest 10-15 mph with gusts to 25 mph.

FIRE BEHAVIOR FORECAST

FORECAST NUMBER: 6	TYPE OF FIRE: WILDFIRE
FIRE NAME: Cow Canyon, Vantage Highway	OPERATIONAL PERIOD: DAY SHIFT Aug. 10, 2021
DATE ISSUED: Aug. 9, 2022	TIME ISSUED: 2000 HOURS
UNIT: SES	SIGNED: ___DON STRAND, FBAN_____

INPUTS

WEATHER SUMMARY: See attached spot weather forecast. Chance of showers and thunderstorms, LAL 2. - Temps near 97. Min RH near 20%. Winds- Southeast 8-10 mph with gusts to 20 mph in the afternoon. Winds gusty and erratic near thunderstorms.

FUELS: Cow Canyon - grass and brush with timber and brush stringers in draws with larger pockets of timber on northern aspects. Note-Fuel loading in grass fuels is much higher than recent years. Fuel moistures are dry with herbaceous estimated to be partially cured but dry enough to carry fire in most areas. Woody fuels are dry enough for fire spread.

Vantage Highway – Grass fuels are cured and brush fuels are mostly cured. Note- fuel loading in grass fuels is much higher than past years.

Energy Release Component for the area fires are near the 90th to 95th percentile.

OUTPUTS

FIRE BEHAVIOR

GENERAL: Elevated fire behavior potential continues. Chance of area thunderstorms with gusty and erratic winds in the fire area which may impact our fires with increased potential for flare ups with spotting across fire lines. Additionally, potential exists for new fire starts from the passing storms and with any winds, new fires could experience rapid fire growth.

In the event the passing storms miss our fire area, expect smoldering fire behavior. With afternoon wind gusts to 20 mph, pay attention to wind/slope alignment. Slight potential for flare ups in areas of dirty burns will continue. Torching with spotting is still possible. Adjacent fuels are very receptive to spots and any spot fires will initiate quickly and spread rapidly. Most spotting should be short range with max spotting distance near 0.4 miles. Probability of ignition is 80 %.

Head fire rates of spread in the grass/sage will be approaching 60 feet/minute. In the timber fuels, rates of spread will be near 20 feet per minute with single and group torching.

SPECIFIC:

Cow Canyon: Expect smoldering fire behavior. Chance of thunderstorms in the area that may impact the fire with gusty and erratic winds which could cause flare ups and spotting. Additionally, fire weakened trees could become overhead hazards. Pay attention to the potential for wind/slope and/or wind drainage alignment channeling winds.

Vantage Highway: In the event thunderstorm winds hit the fire, potential for flare ups and spotting increase.

Initial Attack: In the event resources respond to a new start, update your Situational Awareness by observing the fuels, weather, and topography where the new fire is located. Any new start in light flashy fuels (grass/brush) will see rapid rates of spread.

AIR OPERATIONS: Potential for gusty and erratic winds near thunderstorms.

SAFETY

Heads up for chance of thunderstorms with lightning and gusty and erratic winds- good time to review thunderstorm safety on page 17 in the IRPG.

This year's grass crop is way above average and most is fully cured. Spot fires or new starts will initiate quickly and rapidly spread.

Continue to watch for fire weakened trees to be sensitive to increases in wind and can become overhead hazards.

Safety Message

10 August 2022

INCIDENT: VANTAGE HIGHWAY/COW CANYON

OPERATIONAL PERIOD: 0600-1800

TOPICS:

MANAGING THE MAYDAY

While the Emergency Plan is a useful tool, the four (4) W's are simple, easy and provides you with a guide to establish most of the pertinent information needed to successfully manage the Incident Within an Incident (IWI).

The four (4) W's of size up:

“W”hat do I have?

“W”hat am I doing?

“W”hat do I need?

“W”ho is in command?

We call this the 30 second blueprint for success. While it may not answer all the questions needed, it certainly gets you off on the right foot.

COMMON BARRIERS TO EFFECTIVE COMMUNICATION INCLUDE (Part 2 and 3):



Lack of focus. You can't communicate effectively when you're multitasking. If you're checking your phone, planning what you're going to say next, or daydreaming you're almost certain to miss nonverbal cues in the conversation. To communicate effectively, you need to avoid distractions and stay focused.

Inconsistent body language. Nonverbal communication should reinforce what is being said, not contradict it. If you say one thing, but your body language says something else, your listener will likely feel you're being dishonest. For example, you can't say "yes" while shaking your head no.

SAFETY OFFICER: Jack Cates, Taija Corso

Deliberate Risk Assessment-Hazard Summary

10 August 2022

Hazard	Mitigation	Post Risk
Extraction Time	Identify medivac sites and helispots. Initiate ground transport to accident site. Identify EMT's from resources assigned to division. Provide line qualified paramedics to each division as available. Review IWI protocol to ensure familiarity. Utilize short haul in remote areas. Evaluate on-going need for repositioning medical personnel.	High
Snags	Use avoidance to limit exposure time. Snag to avoid exposure. Use qualified fallers and blasting if needed. Conduct on- going risk analysis of all work areas. Follow Hazard Tree Safety Guidelines (IRPG page 20).	High
Transportation	Signing of all incident roads that provide access to divisions. Daily updated travel plan maps. Practice defensive driving. In local communities obey the posted speed limits. Use reader boards to control entry as needed. Identify and evaluate contingency and alternate escape and travel routes, implement controls as needed.	High
Heavy Equipment	Post lookouts around equipment work areas. Establish communications with equipment boss and operator. Do not work down slope from equipment.	High
Aircraft	Utilize Air Attack. Ensure all resources are a safe distance from all bucket and retardant drops. Establish LCES. Utilize air to ground primary radio channel. Reference IRPG (Safe aircraft operations pg. 61). Ensure IA resources have coordination with unassigned local air resources to provide deconfliction.	High
Public Interaction	Implement road and area closures in and adjacent to the perimeter.	Moderate
Unburned Fuels/Firing Ops	Establish LCES. Ensure management action points are implemented and followed. Weather updates as needed during burning operations. Locate indirect firelines to minimize the amount of unburned fuels. Follow Interagency Ignition Guide. Ensure communications between all firing operations. Establish road security at all firing sites. Follow approved firing plan for unburned fuels.	Moderate
Steep Terrain/Gravity	Do not work crews above or below each other. Post lookouts for rolling material. Watch footing in loose soil, rock and around vegetation. Do not work below heavy equipment. Scout and identify travel routes. Establish LCES.	Moderate
Physical Factors	Maintain hydration schedule. Closely monitor work rate and implement rest periods. Maintain nutrition. Ensure adequate work/rest.	Moderate
Environmental Factors	Assign medical personnel to camp. Assess for known allergies and report to medical personnel. Obtain Bee Bopper/wasp spray and yellow jacket traps. Locate dumpsters/trash, food and feeding areas away from sleeping and assembly areas.	Moderate
Fire Behavior	Be aware of burn windows, min/max RH for local conditions. Obtain hourly weather conditions from each Division.	Moderate
Structure Protection	Identify and report compromised service poles and maintain one span avoidance area. Identify downed lines. Treat all lines as live. Identify and avoid vehicles, tires, propane tanks.	Moderate
Initial Attack	Ensure identified IA resources are briefed of expectations and ensure communication plan is provided. Ensure resources are briefed on IA command structure. Provide identified crews with area maps.	Low
COVID Viral Transmission	Maintain awareness of health and perform self-checks. Report and isolate if symptomatic. Coordinate with Kittitas County Public Health for testing, reporting and isolation as needed. Follow agency policy for symptomatic or positive test personnel or public health directions, whichever is more stringent.	Low

Division/Group Assignment List (ICS 204 WF)

Controlled Unclassified Information//Basic

1. Incident Name:			3.				
VANTAGE HIGHWAY			Branch:		Division/Group		
2. Operational Period: DAY							
Date/Time From: 08/10/2022 0600 WED		Date/Time To: 08/10/2022 1800 WED		A/Z (VANTAGE)			
4. Operations Personnel							
OPERATIONS CHIEF		AARON ROWE CODY ACORD (T)		DIVISION/GROUP SUPERVISOR		BOB HINDS	
AIR OPS BRANCH DIRECTOR		PAUL BALFOUR		SAFETY OFFICER		JACK CATES; TAIJA CORSO	
5. Resources Assigned this Period							
Strike Team / Task Force / Resource Designator		LWD	Leader		Number Persons	Drop Off PT./Time	Pick Up PT./Time
O-28 SOFR		08/16	MARY HUELS		1	KITTITAS/0600	KITTITAS/1800
C-6 CR2I USFS BOISE **		08/17	CHRISTOPHER KNIGHT		19	KITTITAS/0600	KITTITAS/1800
NW STRIKE TEAM							
O-91 STEN **		08/13	JOTHAN MCGAUGHEY		1	KITTITAS/0600	KITTITAS/1800
O-90 STEN (T) **		08/13	TRENTON CROSSLAND		1	KITTITAS/0600	KITTITAS/1800
E-87 ENG5 DNR NWS E5204 **		08/13	CAMRON ANDERSON		4	KITTITAS/0600	KITTITAS/1800
E-88 ENG5 DNR PCS E2301 **		08/13	TREY HARTLEY		3	KITTITAS/0600	KITTITAS/1800
E-89 ENG5 DNR PCS E2205**		08/13	THOMAS TANGEN		4	KITTITAS/0600	KITTITAS/1800
E-90 ENG5 DNR PCS 1201 **		08/13	FILIPE BARRAGAN		5	KITTITAS/0600	KITTITAS/1800
E-91 ENG5 DNR OLS E1301 **		08/13	JEFF HAPPE		5	KITTITAS/0600	KITTITAS/1800
E-32 AMBU AMR ALS		08/16	JACOB AMBACH		2	KITTITAS/0600	KITTITAS/1800
6. Control Operations/Work Assignments:							
<p>TASK: Monitor, patrol and mop up as necessary PURPOSE: Contain fire within existing footprint and prevent spread to protect community of Vantage, Puget Sound Energy windmills, and the Vantage Highway and I-90 corridor. END STATE: Fire is contained to current footprint.</p>							
7. Special Instructions:							
<p>**Pre-identified resources will respond to incidents prioritized by the Division Supervisor based on fire report and location. Division Supervisor may request additional resources to respond based on location and work the resources are engaged in. Fire size up and information will be run thru Communications on the closest repeater to the incident.</p> <p>**If a resource is requested to go from operations, utilization of the new Initial Attack communication plan may be necessary.</p>							
8. Division/Group Communication Summary							
Function	Channel	RX Frequency N/W	RX Tone/NAC	TX Frequency N/W	TX Tone/NAC	Mode	
COMMAND	3	168.4750	156.7	165.4000	156.7	A	
TACTICAL	7	166.7750	107.2	166.7750	107.2	A	
AIR TO GROUND	14	169.2000		169.2000		A	
AIR TO GROUND	15	167.9500		167.9500		A	
9. Prepared By (Resource Unit Leader)			Approved By (Planning Section Chief)		Date	Time	
JILL JOHNSON			MARGE HUTCHINSON		08/09/2022	2000	

Division/Group Assignment List (ICS 204 WF)
Controlled Unclassified Information//Basic

1. Incident Name:			3.			
VANTAGE HIGHWAY			Branch:		Division/Group	
2. Operational Period: DAY			E/M (VANTAGE)			
Date/Time From: 08/10/2022 0600 WED		Date/Time To: 08/10/2022 1800 WED				
4. Operations Personnel						
OPERATIONS CHIEF		AARON ROWE CODY ACORD (T)		DIVISION/GROUP SUPERVISOR		SAM STEINSHOUER
AIR OPS BRANCH DIRECTOR		PAUL BALFOUR		SAFETY OFFICER		JACK CATES; TAIJA CORSO
5. Resources Assigned this Period						
Strike Team / Task Force / Resource Designator		LWD	Leader	Number Persons	Drop Off PT./Time	Pick Up PT./Time
O-28 SOFR		08/16	MARY HUELS	1	KITTITAS/0600	KITTITAS/1800
O-9 HEQB (T) **		08/14	ANDREW NAUGHTON	1	KITTITAS/0600	KITTITAS/1800
C-2 CRW2 DNR CASCADE **		08/16	JOHN MOON	20	KITTITAS/0600	KITTITAS/1800
E-15 DZR3 DUKES EQUIPMENT **		08/14	STEVEN HALEY	2	KITTITAS/0600	KITTITAS/1800
O-25 EMTF		08/15	DREW PERRY	1	KITTITAS/0600	KITTITAS/1800
O-27 EMTF		08/16	MICHAEL SCHMIDTGALL	1	KITTITAS/0600	KITTITAS/1800
6. Control Operations/Work Assignments:						
<p>TASK: Monitor, patrol and mop-up as necessary PURPOSE: Contain fire edge and prevent fire spread to protect Puget Sound Energy windmills, private property and infrastructure, and valuable wildlife habitat. END STATE: Fire is contained to current footprint.</p>						
7. Special Instructions:						
<p>**Pre-identified resources will respond to incidents prioritized by the Division Supervisor based on fire report and location. Division Supervisor may request additional resources to respond based on location and work the resources are engaged in. Fire size up and information will be run thru Communications on the closest repeater to the incident.</p> <p>**If a resource is requested to go from operations, utilization of the new Initial Attack communication plan may be necessary.</p>						
8. Division/Group Communication Summary						
Function	Channel	RX Frequency N/W	RX Tone/NAC	TX Frequency N/W	TX Tone/NAC	Mode
COMMAND	3	168.4750	156.7	165.4000	156.7	A
TACTICAL	6	166.7250	107.2	166.7250	107.2	A
AIR TO GROUND	14	169.2000		169.2000		A
AIR TO GROUND	15	167.9500		167.9500		A
9. Prepared By (Resource Unit Leader)			Approved By (Planning Section Chief)		Date	Time
JILL JOHNSON			MARGE HUTCHINSON		08/09/2022	2000

Division/Group Assignment List (ICS 204 WF)
Controlled Unclassified Information//Basic

1. Incident Name:				3.		
COW CANYON				Branch:	Division/Group	
2. Operational Period: DAY						
Date/Time From: 08/10/2022 0600 WED		Date/Time To: 08/10/2022 1800 WED		C (COW CANYON)		
4. Operations Personnel						
OPERATIONS CHIEF		AARON ROWE KURT RANTA (T);		DIVISION/GROUP SUPERVISOR		
AIR OPS BRANCH DIRECTOR		PAUL BALFOUR		SAFETY OFFICER		
				MATT KENNEDY CARSON ZEPP (T)		
				JACK CATES; TAIJA CORSO		
5. Resources Assigned this Period						
Strike Team / Task Force / Resource Designator	LWD	Leader	Number Persons	Drop Off PT./Time	Pick Up PT./Time	
O-30.71 SOF2	08/18	JOSH NORTHRUP	1	NACHES/0600	NACHES/1800	
O-17 HEQB (T)	08/17	PAXTON STONE	1	NACHES/0600	NACHES/1800	
C-10 CRW WENATCHEE RV 74	08/14	BEN MARQUART	22	NACHES/0600	NACHES/1800	
C-17 CR21 PATRICK ENVIRONMENTAL	08/13	JOSH BURNAY	20	NACHES/0600	NACHES/1800	
E-47 ENG5 WILD FIRE SERVICES	08/20	JASON SARE	3	NACHES/0600	NACHES/1800	
E-5 WTS2 KING HYDROSEEDING	08/18	DON WARDEN	1	NACHES/0600	NACHES/1800	
E-1 DZR3 TOP RAIL LLC			2	NACHES/0600	NACHES/1800	
O-31 REM BEYOND THE EDGE	08/20	MATT FOX	5	NACHES/0600	NACHES/1800	
6. Control Operations/Work Assignments:						
<p>TASK: Secure and mop up fireline to turn back specifications. PURPOSE: Contain fire edge and prevent fire spread to the north and west, eliminating any further threat to residences in the Manastash area and any natural/cultural resources. END STATE: Fire is contained to current footprint.</p>						
7. Special Instructions:						
8. Division/Group Communication Summary						
Function	Channel	RX Frequency N/W	RX Tone/NAC	TX Frequency N/W	TX Tone/NAC	Mode
COMMAND	1	170.6875	156.7	166.5750	156.7	A
COMMAND	2	171.7500	156.7	164.6750	156.7	A
TACTICAL	4	168.0500	107.2	168.0500	107.2	A
AIR TO GROUND	12	169.6500		169.6500		A
AIR TO GROUND	13	169.8125		169.8125		A
9. Prepared By (Resource Unit Leader)			Approved By (Planning Section Chief)		Date	Time
JILL JOHNSON			MARGE HUTCHINSON		08/09/2022	2000

Division/Group Assignment List (ICS 204 WF)
Controlled Unclassified Information//Basic

1. Incident Name:				3.		
COW CANYON				Branch:	Division/Group L (COW CANYON)	
2. Operational Period: DAY						
Date/Time From: 08/10/2022 0600 WED		Date/Time To: 08/10/2022 1800 WED				
4. Operations Personnel						
OPERATIONS CHIEF		AARON ROWE KURT RANTA (T);		DIVISION/GROUP SUPERVISOR		TED HARGRAVES IAN MCCORD (T)
AIR OPS BRANCH DIRECTOR		PAUL BALFOUR		SAFETY OFFICER		JACK CATES; TAIJA CORSO
5. Resources Assigned this Period						
Strike Team / Task Force / Resource Designator		LWD	Leader	Number Persons	Drop Off PT./Time	Pick Up PT./Time
O-30.72 SOF2		08/19	PAUL BRNA	1	NACHES/0600	NACHES/1800
O-2.11 TFLD		08/16	FIDEL VERDUZCO	1	NACHES/0600	NACHES/1800
O-57 TFLD		08/27	KENT STANFORD	1	NACHES/0600	NACHES/1800
C-14 CRW2 WEST COAST FORM AM5		08/16	ABEL ANGUNO	20	NACHES/0600	NACHES/1800
C-16 CRW2 COLUMBIA RV 52		08/16	BRENT MIZELL	21	NACHES/0600	NACHES/1800
E-48 ENG6 WILD FIRE SERVICES INC		08/20	TIMOTHY LOGOZZO	3	NACHES/0600	NACHES/1800
E-44 WTS2 KELSI N BEAMAN		08/20	ROBERT GIBSON	1	NACHES/0600	NACHES/1800
E-40 SKG2 KELSI N BEAMAN		08/20	BRANDON JONES	2	NACHES/0600	NACHES/1800
E-30 AMB2 PROTECTION -1		08/19	BRAD STINE	2	NACHES/0600	NACHES/1800
O-44 EMPF		08/11	ADAM WUNSCH	1	NACHES/0600	NACHES/1800
6. Control Operations/Work Assignments:						
TASK: Secure and mop up fireline to turn back specifications. PURPOSE: Contain fire edge and prevent fire spread to the north and east eliminating any further threat to residences in the Ellensburg area and any natural/cultural resources. END STATE: Fire is contained to current footprint.						
7. Special Instructions:						
8. Division/Group Communication Summary						
Function	Channel	RX Frequency N/W	RX Tone/NAC	TX Frequency N/W	TX Tone/NAC	Mode
COMMAND	1	170.6875	156.7	166.5750	156.7	A
COMMAND	2	171.7500	156.7	164.6750	156.7	A
TACTICAL	5	168.6000	107.2	168.6000	107.2	A
AIR TO GROUND	12	169.6500		169.6500		A
AIR TO GROUND	13	169.8125		169.8125		A
9. Prepared By (Resource Unit Leader)			Approved By (Planning Section Chief)		Date	Time
JILL JOHNSON			MARGE HUTCHINSON		08/09/2022	2000

Division/Group Assignment List (ICS 204 WF)

Controlled Unclassified Information//Basic

1. Incident Name:				3.			
COW CANYON				Branch:		Division/Group	
2. Operational Period: DAY							
Date/Time From: 08/10/2022 0600 WED		Date/Time To: 08/10/2022 1800 WED		W (COW CANYON)			
4. Operations Personnel							
OPERATIONS CHIEF		AARON ROWE KURT RANTA (T);		DIVISION/GROUP SUPERVISOR		BRIAN CAMPBELL	
AIR OPS BRANCH DIRECTOR		PAUL BALFOUR		SAFETY OFFICER		JACK CATES; TAIJA CORSO	
5. Resources Assigned this Period							
Strike Team / Task Force / Resource Designator		LWD	Leader	Number Persons	Drop Off PT./Time	Pick Up PT./Time	
O-30.72 SOF2		08/19	PAUL BRNA	1	NACHES/0600	NACHES/1800	
E-61 WTS2 R & K WATER SERVICE INC		08/20	RICK KINTNER	1	NACHES/0600	NACHES/1800	
E-29 AMB1 CLARK COUNTY FR		08/20	DANIEL FERBER	2	NACHES/0600	NACHES/1800	
O-54 EMPF		08/20	TRAVIS WILSON	1	NACHES/0600	NACHES/1800	
6. Control Operations/Work Assignments:							
<p>TASK: Secure and mop up fireline to turn back specifications. PURPOSE: Contain fire edge and prevent fire spread to the south eliminating any further threat to residences in the Wenas area and any natural/cultural resources. END STATE: Fire is contained to current footprint.</p>							
7. Special Instructions:							
8. Division/Group Communication Summary							
Function	Channel	RX Frequency N/W	RX Tone/NAC	TX Frequency N/W	TX Tone/NAC	Mode	
COMMAND	1	170.6875	156.7	166.5750	156.7	A	
COMMAND	2	171.7500	156.7	164.6750	156.7	A	
TACTICAL	6	166.7250	107.2	166.7250	107.2	A	
AIR TO GROUND	12	169.6500		169.6500		A	
AIR TO GROUND	13	169.8125		169.8125		A	
9. Prepared By (Resource Unit Leader)				Approved By (Planning Section Chief)		Date	Time
JILL JOHNSON				MARGE HUTCHINSON		08/09/2022	2000

Division/Group Assignment List (ICS 204 WF)
Controlled Unclassified Information//Basic

1. Incident Name:			3.			
COW CANYON			Branch:		Division/Group	
2. Operational Period: DAY					STRUCTURE / IA (COW CANYON)	
Date/Time From: 08/10/2022 0600 WED		Date/Time To: 08/10/2022 1800 WED				
4. Operations Personnel						
OPERATIONS CHIEF		AARON ROWE KURT RANTA (T);		DIVISION/GROUP SUPERVISOR		RICK WOODALL
AIR OPS BRANCH DIRECTOR		PAUL BALFOUR		SAFETY OFFICER		JACK CATES; TAIJA CORSO
5. Resources Assigned this Period						
Strike Team / Task Force / Resource Designator		LWD	Leader	Number Persons	Drop Off PT./Time	Pick Up PT./Time
O-53 TFLD **		08/15	RICH WALLMOW	1	NACHES/0600	NACHES/1800
C-2 CR21 MT BAKER		08/19	ERIC USHER	20	NACHES/0600	NACHES/1800
DNR STRIKE TEAM						
O-50 TFLD **		08/14	MATHEW CALDWELL	1	NACHES/0600	NACHES/1800
O-51 TFLD (T) **		08/14	BRIAN WILLIAMS	1	NACHES/0600	NACHES/1800
E-55 ENG5 DNR E5102 **		08/14	IRIS BANKS	4	NACHES/0600	NACHES/1800
E-56 ENG5 DNR E5105 **		08/14	LUKE ACORN	4	NACHES/0600	NACHES/1800
E-57 ENG5 DNR E5201 **		08/14	ISAAC DUGGER	4	NACHES/0600	NACHES/1800
E-58 ENG5 DNR E8262 **		08/14	MARTIN FERRELL	3	NACHES/0600	NACHES/1800
E-59 ENG5 DNR E2406 **		08/14	MATHEW SABIN	3	NACHES/0600	NACHES/1800
E-45 WTS2 RIDGE TOP IRON (6WD) **		08/20	TIM WHITEHURST	1	NACHES/0600	NACHES/1800
E-17 DZR4 BADGER DIRTWORKS **		08/17	KYLE MALTIN	2	NACHES/0600	NACHES/1800
8. Division/Group Communication Summary						
Function	Channel	RX Frequency N/W	RX Tone/NAC	TX Frequency N/W	TX Tone/NAC	Mode
COMMAND	1	170.6875	156.7	166.5750	156.7	A
COMMAND	2	171.7500	156.7	164.6750	156.7	A
TACTICAL	7	166.7750	107.2	166.7750	107.2	A
AIR TO GROUND	12	169.6500		169.6500		A
AIR TO GROUND	13	169.8125		169.8125		A
9. Prepared By (Resource Unit Leader)			Approved By (Planning Section Chief)		Date	Time
JILL JOHNSON			MARGE HUTCHINSON		08/09/2022	2000

Division/Group Assignment List (ICS 204 WF)
Controlled Unclassified Information//Basic

1. Incident Name:			3.			
COW CANYON			Branch:		Division/Group	
2. Operational Period: DAY			STRUCTURE / IA (COW CANYON)			
Date/Time From: 08/10/2022 0600 WED		Date/Time To: 08/10/2022 1800 WED				
4. Operations Personnel						
OPERATIONS CHIEF		AARON ROWE KURT RANTA (T);		DIVISION/GROUP SUPERVISOR		RICK WOODALL
AIR OPS BRANCH DIRECTOR		PAUL BALFOUR		SAFETY OFFICER		JACK CATES; TAIJA CORSO
5. Resources Assigned this Period						
Strike Team / Task Force / Resource Designator		LWD	Leader	Number Persons	Drop Off PT./Time	Pick Up PT./Time
6. Control Operations/Work Assignments:						
<p>TASK: Finalize structure protection plan for structures in the vicinity of the Cow Canyon fire perimeter while maintaining IA readiness.</p> <p>PURPOSE: Develop a written structure plan for identified structures to hand off to local fire district. Prepared to respond to new starts. See special instructions.</p> <p>END STATE: Structure protection plan is completed and implemented as necessary. Aggressive IA occurs minimizing acres burned and any additional impacts to local communities and any natural/cultural resources.</p>						
7. Special Instructions:						
<p>**Pre-identified resources will respond to incidents within the TFR and be prioritized by the Division Supervisor based on fire report and location. Division Supervisor may request additional resources to respond based on location and work the resources are engaged in. Fire size up and information will be run thru Communications on the closest repeater to the incident.</p> <p>**Resources may respond to incidents outside the TFR at the direction of the IMT to support the local unit. If a resource is requested to go from operations, utilization of the new Initial Attack communication plan may be necessary.</p>						
8. Division/Group Communication Summary						
Function	Channel	RX Frequency N/W	RX Tone/NAC	TX Frequency N/W	TX Tone/NAC	Mode
COMMAND	1	170.6875	156.7	166.5750	156.7	A
COMMAND	2	171.7500	156.7	164.6750	156.7	A
TACTICAL	7	166.7750	107.2	166.7750	107.2	A
AIR TO GROUND	12	169.6500		169.6500		A
AIR TO GROUND	13	169.8125		169.8125		A
9. Prepared By (Resource Unit Leader)			Approved By (Planning Section Chief)		Date	Time
JILL JOHNSON			MARGE HUTCHINSON		08/09/2022	2000

AIR OPERATIONS SUMMARY

PREPARED BY: Paul Balfour

PREPARED DATE/TIME: August 9, 2022 1800hrs

INCIDENT NAME VANTAGE HIGHWAY	2. OPERATIONAL PERIOD: Date: 8/10/2022 Helibase Start Time: 0830 End Time: 2030 Sunrise: 0553 Sunset: 2020 (Times valid for Ellensburg)
---	--

3. REMARKS (Safety Notes, Hazards, Air Operations Special Equipment, etc.): General Aviation, See & Avoid Bucket work, Retardant drops: ensure area is clear of ground personnel before dropping; watch for wires; be aware of potential for turbulence at ridge tops, saddles, canyons, etc *** BE AWARE OF FATIGUE, TAKE LONGER BREAKS WHEN FLYING IN SMOKEY CONDITIONS. *** Report all TFR intrusions to Air Operations, Air Support or Helibase as soon as possible.	4. MEDEVAC A/C: Contact CWICC 509-884-3473 N125CL Mt Rainer SH	5. TFR #
---	--	-----------------

6. PERSONNEL LWD	Phone	7. FREQUENCIES	AM	FM	8. FIXED-WING	# Avail / Type/ Make-Model / FAA N# / Base(s)
AOBD: Paul Balfour O-30.43	509-993-8739	AIR/AIR Primary (A-11)	127.1500		Fixed Wing/Buckets	DIVS order thru ATGS if up, or Communications
ASGS: Tim Lyda O- 30.44	541-761-2676	AIR/AIR Secondary				
HEBM:		AIR/GROUND Primary (A-12)		169.2000	ATGS Aircraft	Will use available ATGS throughout the operational period until TEAM ATGS is filled LATs Order through Air Attack/AOBD Or CWICC
HEMG:		AIR/GROUND (A-13)		167.9500		
ATGS:		DNR-AIR/GROUND IA		159.270 T-103.5		
ATGS:		AIR/Ground			NOTES:	
CWICC:	509-884-3473	UNICOM				
		DECK				
						email costs to timlyda22@gmail.com

9. HELICOPTERS

FAA N#	TY	MAKE/MODEL	BASE	START	AVAIL	REMARKS	FAA N#	TY	MAKE/MODEL	BASE	START	AVAIL	REMARKS

AIR OPERATIONS SUMMARY

PREPARED BY: Paul Balfour

PREPARED DATE/TIME: August 9, 2022 1800hrs

INCIDENT NAME COW CANYON	2. OPERATIONAL PERIOD: Date: 8/10/2022 Helibase Start Time: 0830 End Time: 2030 Sunrise: 0553 Sunset: 2020 (Times valid for Ellensburg)
------------------------------------	--

3. REMARKS (Safety Notes, Hazards, Air Operations Special Equipment, etc.): General Aviation, See & Avoid Bucket work, Retardant drops: ensure area is clear of ground personnel before dropping; watch for wires; be aware of potential for turbulence at ridge tops, saddles, canyons, etc *** BE AWARE OF FATIGUE, TAKE LONGER BREAKS WHEN FLYING IN SMOKEY CONDITIONS. *** Report all TFR intrusions to Air Operations, Air Support or Helibase as soon as possible.	4. MEDEVAC A/C: Contact CWICC 509-884-3473 N125CL Mt Rainer SH	5. TFR #2/5754 118.7250 (A50)
---	--	---

6. PERSONNEL LWD	Phone	7. FREQUENCIES	AM	FM	8. FIXED-WING	# Avail / Type/ Make-Model / FAA N# / Base(s)
AOBD: Paul Balfour O-30.43	509-993-8739	AIR/AIR Primary (A-9)	118.7250		Fixed Wing/Buckets	DIVS order thru ATGS if up, or Communications
ASGS: Tim Lyda O- 30.44	541-761-2676	AIR/AIR Secondary (A-10)	125.1250			
HEBM:		AIR/GROUND Primary (A-11)		169.6500	ATGS Aircraft	Will use available ATGS throughout the operational period until TEAM ATGS is filled LATs Order through Air Attack/AOBD Or CWICC
HEMG: Joe Thorpe	509-899-1847	AIR/GROUND (A-12)		169.8125		
ATGS:		DNR-AIR/GROUND IA		159.270 T-103.5		
ATGS:		AIR/Ground			NOTES:	
CWICC:	509-884-3473	UNICOM				
		DECK				
						email costs to timlyda22@gmail.com

9. HELICOPTERS

FAA N#	TY	MAKE/MODEL	BASE	START	AVAIL	REMARKS	FAA N#	TY	MAKE/MODEL	BASE	START	AVAIL	REMARKS
H-117DR	2	Bell 205	YAK	0830	0900	Type 2 w/Bucket							

INCIDENT RADIO COMMUNICATIONS PLAN (ICS 205)

Controlled Unclassified Information//Basic

1. Incident Name:	2. Date/Time Prepared:	3. Operational Period: DAY	
VANTAGE HIGHWAY / COW CANYON	Date: 08/09/2022 Time: 1800	Date/Time From: 08/10/2022 0600 WED	Date/Time To: 08/10/2022 1800 WED

4. Basic Radio Channel Use:										
Zone Group	Ch #	Function	Channel Name/Trunked Radio System Talkgroup	Assignment	RX Freq	RX Tone/NAC	TX Freq	TX Tone/NAC	Mode (A,D, or M)	Remarks
	1	COMMAND	CMD 1	COW CANYON	170.6875	156.7	166.5750	156.7	A	LOCATION CLEMAN MTN
	2	COMMAND	CMD 2	COW CANYON	171.7500	156.7	164.6750	156.7	A	LOCATION UMPTANUM RIDGE
	3	COMMAND	CMD 3	VANTAGE HWY	168.4750	156.7	165.4000	156.7	A	LOCATION DP 130
	4	TACTICAL	TAC 4	DIV C	168.0500	107.2	168.0500	107.2	A	
	5	TACTICAL	TAC 5	DIV L	168.6000	107.2	168.6000	107.2	A	
	6	TACTICAL	TAC 6	DIV W AND DIV E/M	166.7250	107.2	166.7250	107.2	A	
	7	TACTICAL	TAC 7	DIV A/Z; STRUCTURE	166.7750	107.2	166.7750	107.2	A	
	8	COMMAND	WHISKEY	ALL DIVS VANTAGE HWY	151.4000	103.5	168.2500	107.2	A	ALL DIVS ON VANTAGE-USE FOR BACKUP IF CMD3 INOP
	9	COMMAND	DNR CLEM	IA ONLY	159.3450	114.8	151.4675	114.8	A	
	10	TACTICAL	DNR COM	IA ONLY	151.4150	103.5	151.4150	103.5	A	
	11	AIR TO GROUND	DNR A/G 1	IA ONLY	159.2700	103.5	159.2700	103.5	A	
	12	AIR TO GROUND	A/G PRI 1	COW CANYON	169.6500		169.6500		A	
	13	AIR TO GROUND	A/G SEC 1	COW CANYON	169.8125		169.8125		A	
	14	AIR TO GROUND	A/G PRI 2	VANTAGE HWY	169.2000		169.2000		A	
	15	AIR TO GROUND	A/G SEC 2	VANTAGE HWY	167.9500		167.9500		A	
	16	AIR GUARD	AIRGUARD	ALL DIVISIONS	168.6250		168.6250	110.9	A	

5. Special Instructions:

6. Prepared By (Communications Unit Leader)	Name: MISSY PARKER	Signature: <i>Missy Parker</i>
ICS 205	IAP Page	Date/Time: 08/09/2022 1800

INCIDENT RADIO COMMUNICATIONS PLAN (ICS 205)

Controlled Unclassified Information//Basic

1. Incident Name:	2. Date/Time Prepared:	3. Operational Period: DAY	
INITIAL ATTACK	Date: 08/09/2022 Time: 2000	Date/Time From: 08/10/2022 0600 WED	Date/Time To: 08/10/2022 1800 WED

4. Basic Radio Channel Use:										
Zone Group	Ch #	Function	Channel Name/Trunked Radio System Talkgroup	Assignment	RX Freq	RX Tone/NAC	TX Freq	TX Tone/NAC	Mode (A,D, or M)	Remarks
	1	TACTICAL	DNR COM		151.4150	103.5	151.4150	103.5	A	DNR STATEWIDE
	2	TACTICAL	DNR TAC 1		151.3100	103.5	151.3100	103.5	A	DNR STATEWIDE
	3	COMMAND	WHISKEY		151.4000	103.5	159.2850	156.7	A	TACT RPTR-WHISKEY DICK MTN
	4	TACTICAL	KC TAC 5		159.2025	210.7	159.2025	210.7	A	KITTITAS CO FIRE
	5	TACTICAL	YTC M/A1		163.4875		163.4875		A	YAKIMA FIRING CENTER
	6	TACTICAL	YTC M/A2		173.4875		173.4875		A	YAKIMA FIRING CENTER
	7	TACTICAL	WA REDNT		153.8300		153.8300		A	STATE FIRE MARSHAL
	8	COMMAND	NANEUM		159.3225	D023	151.3625	D023	A	WEN MTN - NANEUM CREEK
	9	COMMAND	DNR CLEM		159.3450	114.8	151.4675	114.8	A	CLEMAN MTN-YAKIMA CO
	10	COMMAND	ST PRIST		159.4200	D723	151.2950	D723	A	SADDLE MTN-BEVERLY
	11	COMMAND	ST GRANT		159.4200	D431	151.2950	D431	A	BEEZLEY HILLS-EPHRATA
	12	COMMAND	FIRE OPS		155.1375	162.2	153.8150	141.3	A	KITTITAS CO FIRE
	13	COMMAND	FIRE PAGE		154.2050	151.4	153.7475	218.1	A	KITTITAS CO FIRE
	14	AIR TO GROUND	DNR A/G 1		159.2700	103.5	159.2700	103.5	A	DNR AIR/GROUND PRIMARY
	15	AIR TO GROUND	A/G 40		167.4500		167.4500		A	USFS AIR/GROUND PRIMARY
	16	COMMAND	CMD 2		171.7500	156.7	164.6750	156.7	A	LOC ON UMPTANUM RDG-ASSIGNED TO COW CYN

5. Special Instructions:

6. Prepared By (Communications Unit Leader)	Name: MISSY PARKER	Signature: <i>Missy Parker</i>
ICS 205	IAP Page	Date/Time: 08/09/2022 2000

DMOB LIST FOR WEDNESDAY 8-10-22

COW CANYON US-WA-SES-000277

CREWS

C-3	0700	(CRW2)	MR CONTRACTING
C-6	0715	(CRW2)	PR REFORESTATION 8
C-11	0800	(CRW1)	ROGUE RIVER IHC
C-13	0815	(CRW1)	ENTIAT IHC

EQUIPMENT

E-60	0645	(WTS2)	WTS2 - R & K WATER SERVICE INC
E-13	0730	(ENG3)	ENG3 BAILEY ENTERPRISES,
E-50	0740	(ENG6)	ENG6 - BAILEY ENTERPRISES, L.L.C.
E-49	0750	(ENG4)	ENG4 - BAILEY ENTERPRISES, L.L.C.
E-2	0830	(DZR2)	DZR2 ANDREW DUKE
E-7	0845	(DZR3)	TAN INDUSTRIES

OVERHEAD

O-5	0615	(HEQB)	PAGEL, CODY
O-10	0615	(HEQB)	REISDORFER, MORGAN
O-48	0630	(HEQB)	BUDA, JASON

Cow Canyon Fire DMOB Procedures

- 1. Have all CTRs completed before arrival.**
- 2. Arrive at DEMOB at the designated time to begin the process.**
- 3. Turn in DEMOB paperwork to finalize the process.**

**Cow Canyon DEMOB is located at Naches Middle School
32 Shafer Avenue in Naches.**



Vantage Highway Finance Map



Cow Canyon Fire Finance Map

COW CANYON RESOURCE GLIDE PATH

DIV C

DIV L

DIV W

Structure IA

<p>Demob Thur 8/11</p>	<p>C-17 Patrick E-47 Eng5</p>	<p>C-14 T2 E-40 SKID O-2.11 TFLD</p>	<p>E-61 WT</p>
<p>Demob Fri 8/12</p>	<p>C-10 Crew 74 E-1 DZR E-5 WT O-17 HEQB T</p>	<p>C-16 Crew 52 E-48 Eng6 E-44 WT</p>	<p>E-17 DZR E-45 WT C-2 MBS IA</p>

NOTE: Glidepath is subject to change pending operational needs of the incident





Finance Message

2022.vantagehighway.finance@firenet.gov

(509)423-6011 FSC Christina

2022.cowcanyon.finance@firenet.gov

(509)778-8080 FSC Slita Bradley

Finance for the Vantage Highway fire is located at the entrance of the Kittitas County Fairgrounds on left. Finance for Cow Canyon is located the Naches Middle School.

Please make sure to turn in CTR/Shift tickets daily, so we can control the cost of the fire and help you get paid.

Please make sure to put the correct Resource Order # and fire # on your CTR/Shift ticket. Please help us by stating if you are Vantage resource or Cow Canyon.

*****Equipment Resources with transport retained must have transport operators name in the remarks of the shift ticket.***

If you have questions, please contact finance.

Equipment – 208-890-4869 Todd

TIME Unit – 509-823-6642 Steve



Public Information

PHOTOS: Your fireline photos help us build understanding with the public. We are looking for any pictures of the fire line, mop-up work, and **fire resources working on the fire line in their PPE.**

Please send your photos to the right email address so we will know what fire you are working!

You can send photos to:

Cow Canyon Fire: 2022.cowcanyon@firenet.gov

Vantage Hwy Fire: 2022.vantagehighway@firenet.gov

Text for pictures (please state which fire): 541-200-4485

As always, make sure you're wearing all your PPE and conveying a professional, caring, and respectful attitude toward the homes and land in this community. Thanks for helping us out!

QUESTIONS FROM THE PUBLIC: If community members have questions that you do not feel equipped to answer professionally, please give them our fire information line: 509-557-0063.

LOST AND FOUND: We have a lost and found in the Information shop in the ICP. If you have lost something, please stop by and see if it has been turned in. If you find something left around ICP or camp, you can turn it in to us.

TRAINING MESSAGE

Educating trainees on their responsibilities.

Topic: Being Recommended for Certification.

- ❖ When you have completed all the tasks in your taskbook and are being recommended for certification ("signed off") your final evaluator needs to do 3 things to complete your taskbook,
 - 1) Complete a Performance Evaluation.
 - 2) Complete the Evaluator Record page.
 - 3) Complete the Final Evaluator Verification section (page 2).
- ❖ Understand that being "signed off" does not mean you are automatically qualified or approved for certification. **You are still a trainee!!**
- ❖ You need to submit your taskbook to your home unit for certification; this is usually done by a committee process. Once approved/certified by your home unit, they will update your Red Card, changing your position type from a "T" to a "Q" to show that you are NOW qualified.

We are quickly approaching the end of the incident.
If you haven't registered, please do so SOON!

If you are **getting ready to demob**, please use the QR Code to complete the Close-out/Exit process for training.

Registration



Close-Out/Exit




Hank Falcon / Training Specialist
541-727-1022 / henry_falcon@firenet.gov

HUMAN RESOURCE MESSAGE
Vantage Highway and Cow Canyon Fires
August 10, 2022

DUTY RESPECT INTEGRITY

Fire's Core Values are Timeless Guiding Principles and reflect more than just firefighting. They are about who you are, how you approach your job, and how you treat people.

Take a moment to think about what Duty, Respect, and Integrity mean to you, and how you can apply them to your job, your team, the fire community, and beyond.



Quote of the day:

"Keep your thoughts positive because your thoughts become your words. Keep your words positive because your words become your behavior. Keep your behavior positive because your behavior becomes your habits. Keep you habits positive because your habits become your values. Keep you values positive because your values become your destiny." – Mahatma Gandhi



Work safely, keep positive thoughts, and have a great day! Your work and service are appreciated.

Susie Manezes, HRSP: Contact: 208-739-0255

Be safe and have a great day!



TO: ALL PERSONNEL

**FROM: DEPARTMENT OF NATURAL RESOURCES
DEPARTMENT OF CORRECTIONS**

WILDFIRE

**SUBJECT: WORKING AROUND OFFENDERS/DNR
KITCHENS**

- **NO PERSON SHALL BE ALLOWED TO CARRY FIREARMS IN THE AREA WHERE OFFENDERS ARE WORKING.** (It is acceptable to secure weapons in vehicles while entering into the working vicinity of offenders)
- **DO NOT GIVE OR TAKE ANYTHING FROM AN OFFENDER.** (Offenders are identified by red ball caps or red hard hats.)
- **DO NOT TAKE PHOTOS OR INTERVIEW OFFENDERS WITHOUT APPROVAL FROM DNR INMATE LIAISON.** (Signed consent forms required.)
- **DO NOT DO ANY FAVORS FOR OFFENDERS.** (Examples passing on a message, giving tobacco, asking for change, mailing a letter, using a phone, etc.)
- **PROMPTLY REPORT ANY SUSPICIOUS ACT TO THE SUPERVISOR, DOC STAFF OR INMATE LIAISON.** (The most innocent act/favor can have consequences that could negatively affect an offender for years.)
- **USE OF TABACCO PRODUCTS IN KITCHEN AREA IS NOT ALLOWED.** (Offenders are not allowed to use any tobacco products.)
- **HARRASSMENT OF ANY KIND WILL NOT BE TOLDERATED.** (All harassment allegations involving offenders will be reported to Human Resources and the involved agencies representatives.)
- **OFFENDERS ON DNR CREWS ARE RATED AS MINIMUM CUSTODY.**
- **TREAT OFFENDERS WITH RESPECT, BUT PRACTICE THE CORRECTIONAL DISTANCE. DON'T GET PERSONAL.** (Offenders generally feel good with being part of the fire suppression effort, treat them with the same respect and dignity as other fire fighters but DON'T GET PERSONAL.
- **OFFENDERS ARE TRAINED IN WORK ETHICS AND JOB SKILLS.** (Offenders are trained and experienced in their job assignments and work ethic. They are held accountable for job performance and behavior.)

ACKNOWLEDGE CREWS FOR A JOB WELL DONE, OFFENDERS DO GOOD WORK AND APPRECIATE THE RECOGNITION. Offenders need good professional role models as part of their rehabilitation process, consider their presence and set good examples by the context of your conversations and choice of language used.

Logistics Message

ICP - Kittitas Valley Event Center

Ground Support	0500-2200	Western Village
Supply	0500-2200	Western Village
Medical	0600-2200	Western Village
Communications	24/7	Armory at Fairgrounds
Showers	0400-1100 1400-2130	Near Gazebo at Fairgrounds

Vantage Highway - Kittitas Secondary School

Kitchen	Breakfast	0500-0900	Kittitas Secondary School
	Dinner	1800-2100	Kittitas Secondary School

Cow Canyon - Naches Middle/High School

Kitchen	Breakfast	0530-0930	Naches Middle School
	Dinner	1730-2130	Naches Middle School
Showers	0500-1200 1400-2200	Naches Middle School (Behind School)	





Supply Cache

Ground Support Parking

Road Closed



Water

Medical Support

Ground Support

Handwash Station



Comm's Trailer



Finance (Demob & CTR)



ICE

Check-In



Plans / Ops / Safety

Gazebo All Meals



Shower Trailer



Incident Command Post Map
Kittitas Event Center



Parking

Camping
(GRASS ONLY)

NO
Parking



Showers

Day
Sleeping

Camping
(GRASS ONLY)

Meals

Plans/Ops/Safety
Finance/Logs
Medical



Camping
(GRASS ONLY)

Water
& Ice

Garbage/
Dumpster

Parking

Cow Canyon Camp Map
Naches Middle School

**Cow Canyon Camp Map
Naches High School**

Camping

Parking

Parking



**Road
Closed
(GATE)**

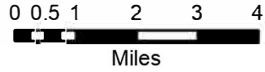
4th Street

**Naches
Ave**

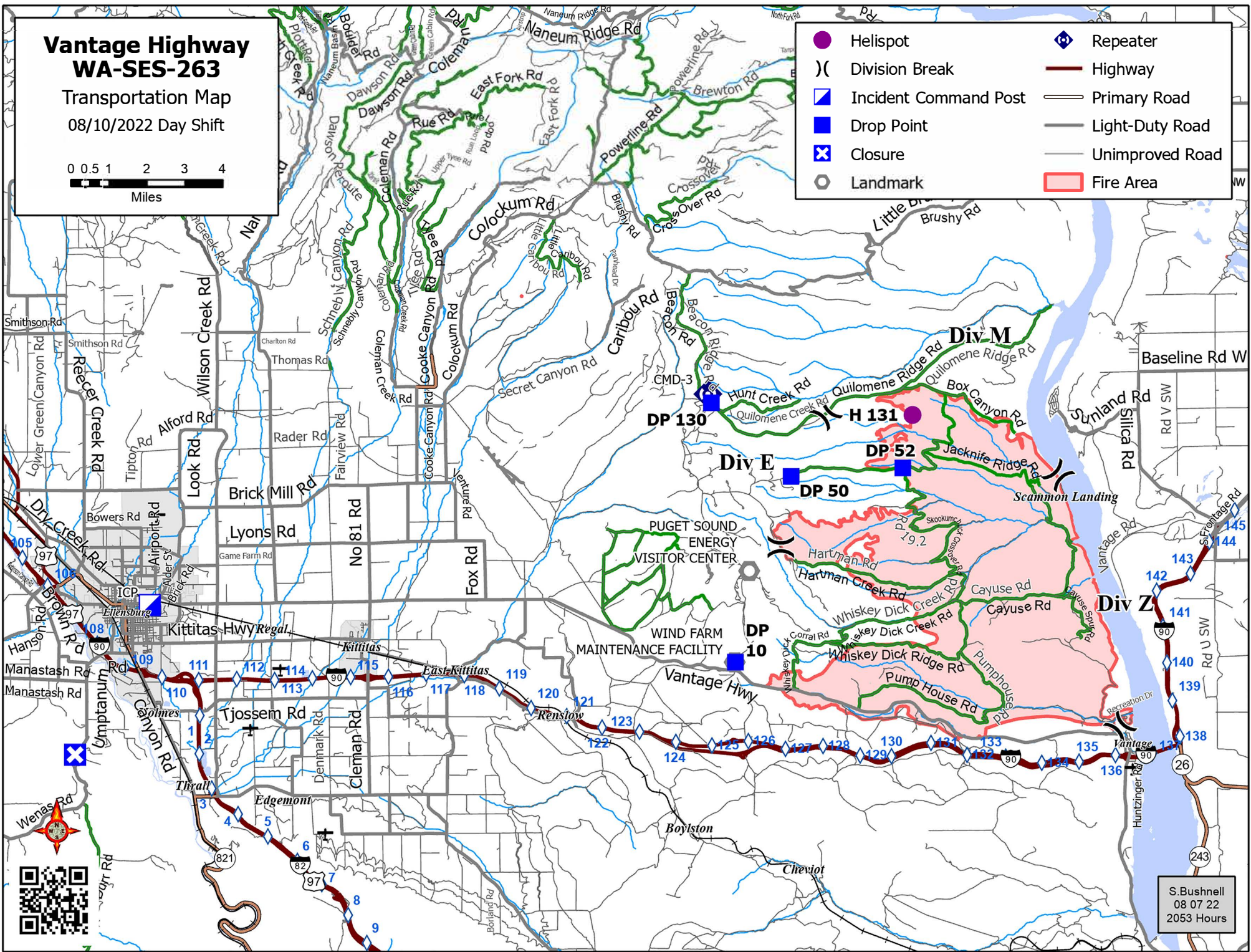


Vantage Highway WA-SES-263

Transportation Map
08/10/2022 Day Shift



- | | | | |
|-----|-----------------------|---|-----------------|
| ● | Helispot | ◆ | Repeater |
|) (| Division Break | — | Highway |
| ▢ | Incident Command Post | — | Primary Road |
| ■ | Drop Point | — | Light-Duty Road |
| ⊗ | Closure | — | Unimproved Road |
| ○ | Landmark | ■ | Fire Area |

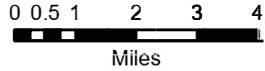


S. Bushnell
08 07 22
2053 Hours

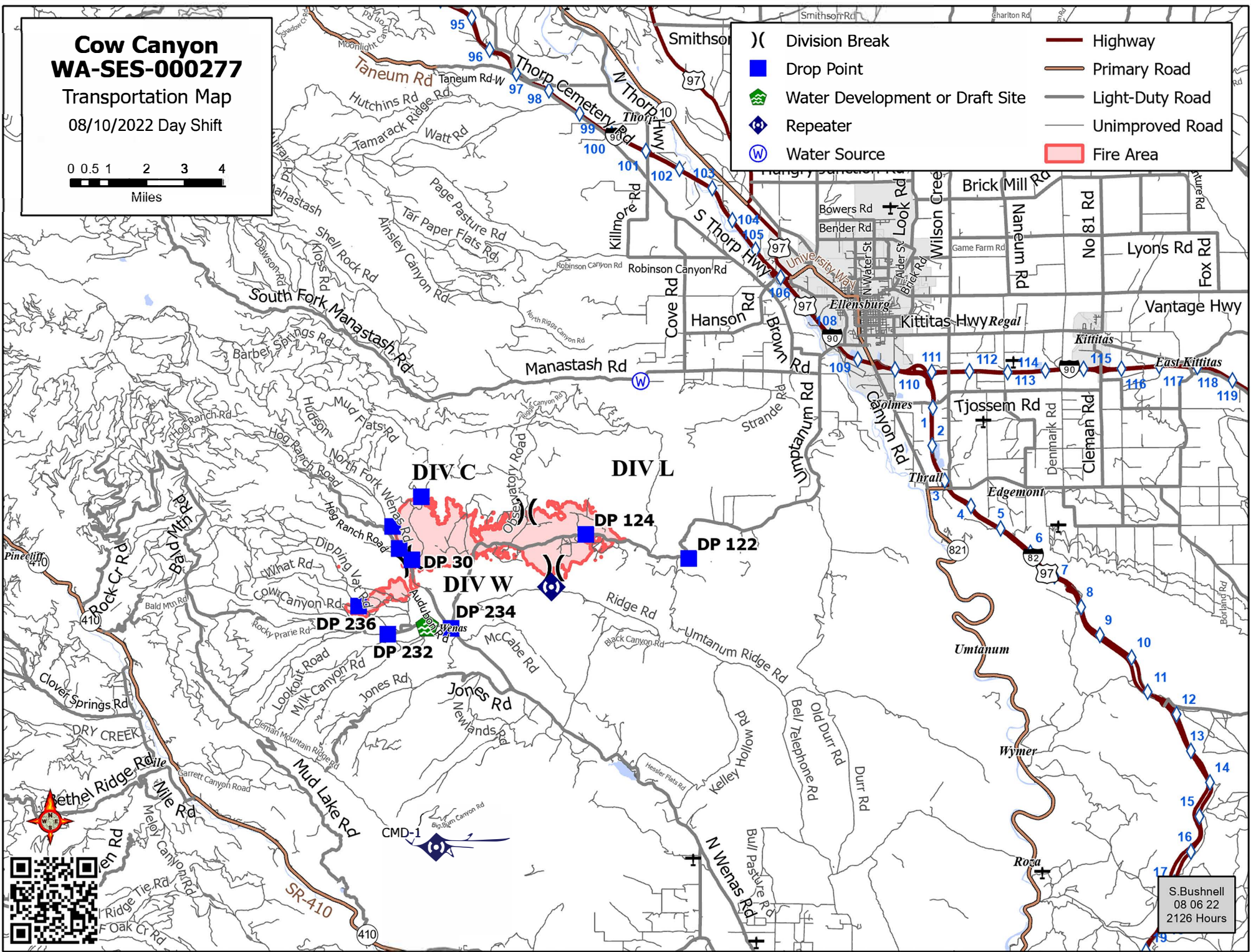
Cow Canyon WA-SES-000277

Transportation Map

08/10/2022 Day Shift



- () Division Break
- Drop Point
- 🌿 Water Development or Draft Site
- 📡 Repeater
- 🏠 Water Source
- Highway
- Primary Road
- Light-Duty Road
- Unimproved Road
- 🔴 Fire Area

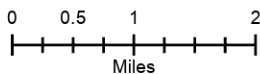


S. Bushnell
08 06 22
2126 Hours

Vantage Highway WA-SES-263 IAP Map

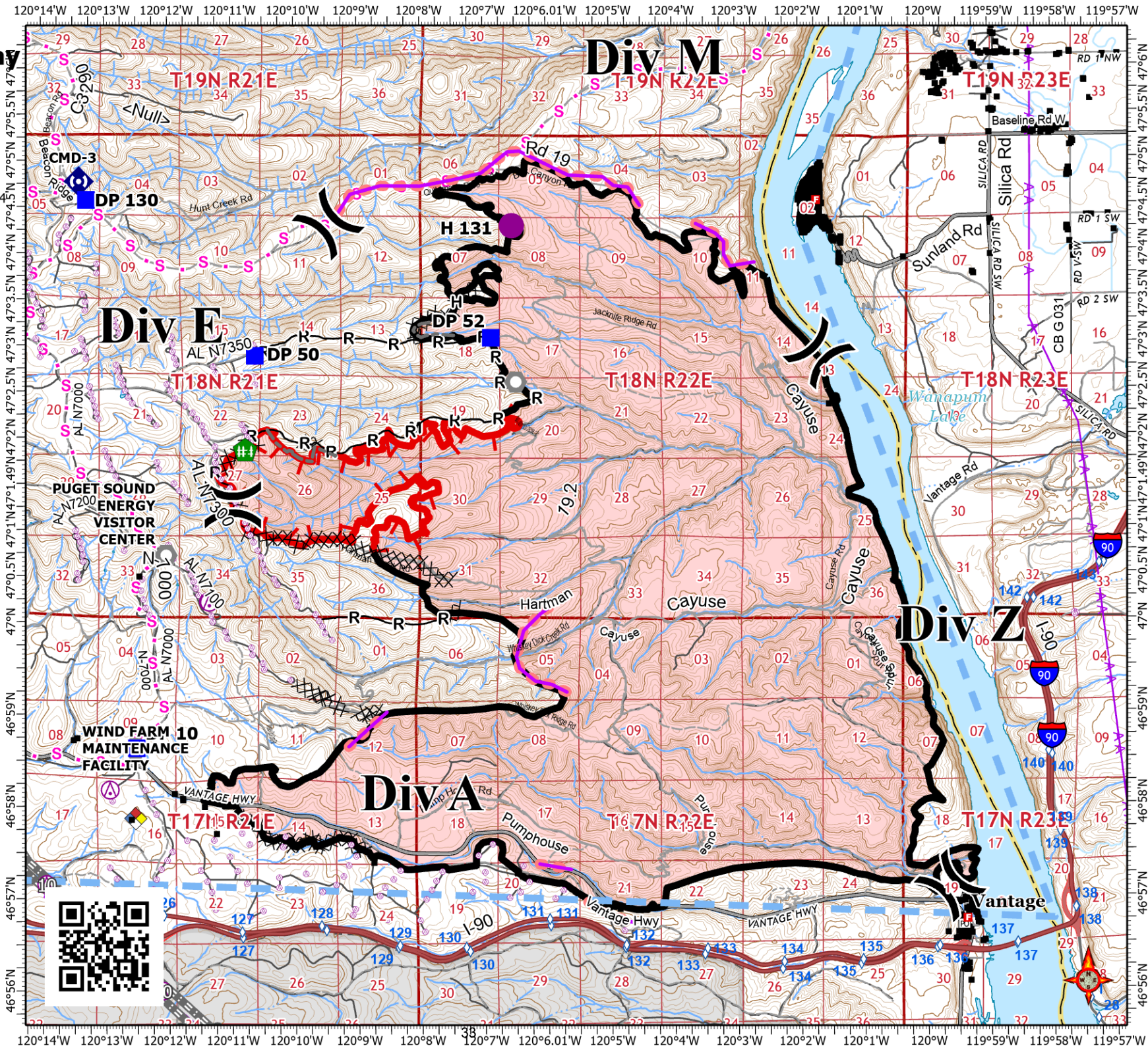
08/09/2022 Day Shift
30,659 acres at 08/08/2022 @ 1754

- Helispot
- X Division Break
- Drop Point
- Landmark
- Fence - Cut/Damaged
- ◆ Repeater
- Structures
- ◆ Contaminated Site
- ⊗ Aerial Hazard
- XX Completed Dozer Line
- H Completed Hand Line
- M Completed Mixed Construction Line
- R Completed Road as Line
- S Planned Secondary Line
- Other
- ⊗ Retardant Drop
- Temporary Flight Restriction
- Contained
- Uncontained Fire Edge
- BPA Transmission Lines
- Utility Line
- Expressway
- Local Connector
- Local Road
- Ramp
- 4WD
- Trail
- County or Equivalent
- Department of Defense
- Fire Area



S. Bushnell
08 09 22
2023 Hours

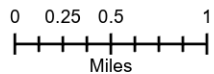
Acres from IR and SAT
Datum: North American 1983 HARN



Cow Canyon WA-SES-000277 IAP Map

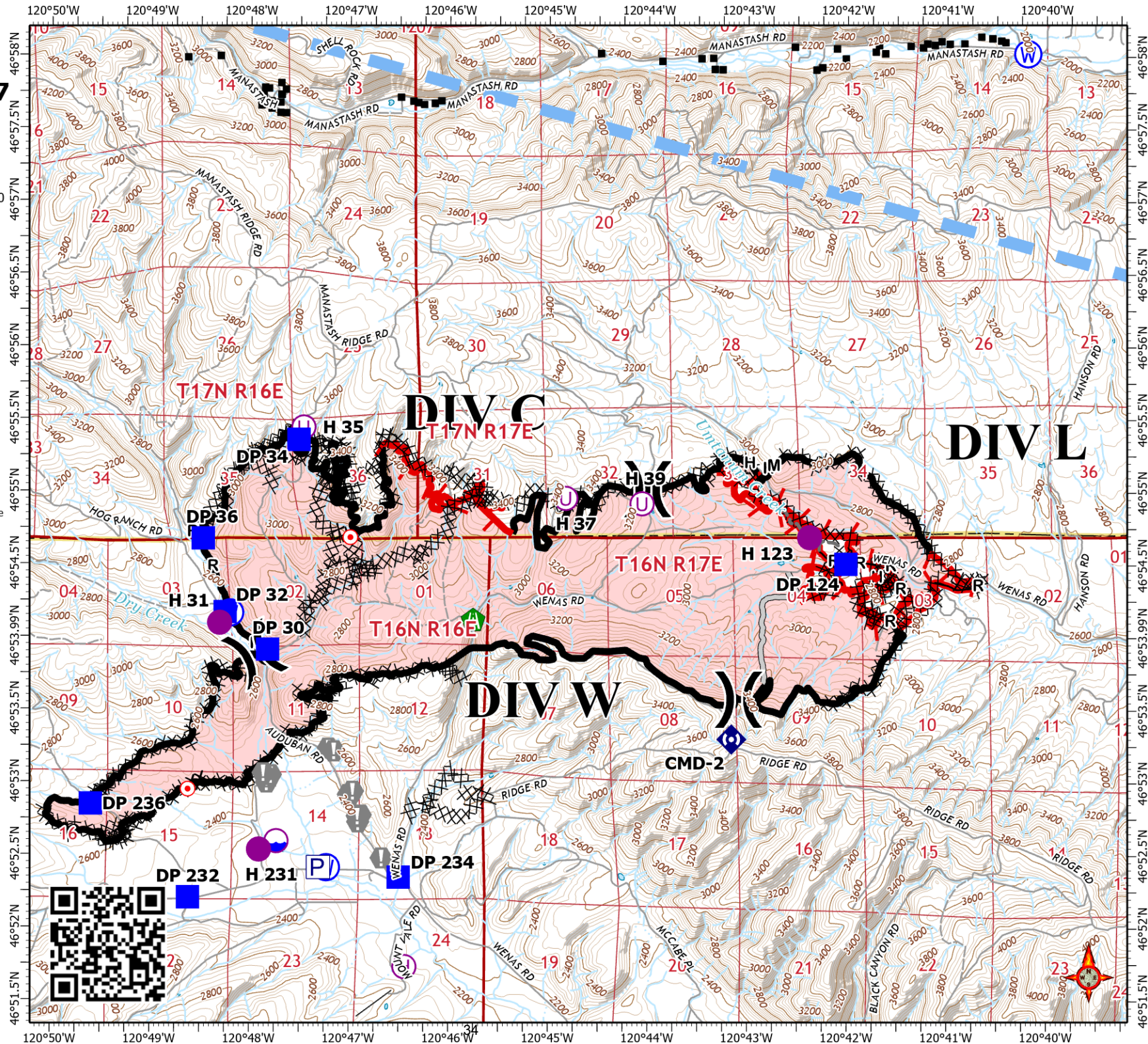
08/10/2022 Day Shift
5832 acres at 08/08/2022 @ 2030

- Pump
- Dip Site
- Hellsport
- Helibase
- Unimproved Landing Area
- Division Break
- Drop Point
- Hot Spot - Spot Fire
- Value at Risk
- Water Development or Draft Site
- Road Repair
- Repeater
- Water Source
- Structures
- Completed Dozer Line
- Completed Hand Line
- Completed Mixed Construction Line
- Completed Road as Line
- Access or Improved Road
- Other
- Temporary Flight Restriction
- Fire Edge (Field Collection)
- Contained
- Uncontained Fire Edge
- Local Road
- 4WD
- State or Territory
- County or Equivalent
- Fire Area
- State
- Private



M. Tonkel
08 09 22
2035 Hours

Acres from IR and Sketch
Datum: North American 1983 HARN



Incident Maps

For incident maps scan the QR code on the cover of the IAP to open the 'Current Maps' folder. There are also general area transportation maps named `large_color_wenas.pdf` and `large_color_whiskeydick_quilomene.pdf`.

How to Download and Open Maps in Avenza

Method 1: From a browser

1. Tap on the desired map link and wait for the preview.
** If it fails to load, use method 2 instead*
2. Tap the 'send to' icon (square with up arrow)
3. Choose the Avenza app

Method 2: From Avenza direct

1. Tap and hold on the desired map link, then choose 'copy' to copy the direct URL to the map
2. Launch the Avenza app
3. When not in any map... Tap the + (plus) icon at the top of the screen
4. Choose the load from URL option (last choice)
5. Paste the direct URL to the map
6. Tap 'Done' ; the map will begin downloading

How to Send Map Updates to the Situation Unit

Send map updates by email to 2022.cowcanyon.situation@firenet.gov or 2022.vantagehighway.situation@firenet.gov or text/call the Situation Unit at 360-584-3373. Make sure to include your name, position and explanation of the update you send.

1. Open the map in Avenza.
2. Click the pin with three lines near the lower-right corner.
3. *iPhone*: In the lower right, click the square with up arrow. From the pop-up menu, choose Export to Others.
Android: In the lower right, click the circle with three lines. Click the pop-up circle with up arrow.
4. Set these options:
 - a. Filename – leave alone
 - b. Export Format – choose SHP, GPX or KML
 - c. Data – all features
 - d. Image size – no image
5. Click the Export button in the upper-right corner.
6. When the export is ready, choose your Mail application.
7. Send the email to the addresses listed above.
8. Your email needs to include an explanation of the data you are sending.

If you don't have Avenza please draw corrections and new features on your paper map, take a picture of it and email or text it to the email or phone number listed above.

Thanks for your help!

COVID-19 Mitigations for Cow Canyon/Vantage Road Fires

- Masks are not required indoors unless working in a county with a HIGH COVID-19 community level. Currently, Kittitas County community level is LOW and Yakima County is MEDIUM (masking indoors is optional).
- Conduct daily verbal screening checks within crews, report any COVID-like symptoms to your direct supervisor. Supervisors should report any positive symptoms to the Medical Unit for next steps.
- Observe social distancing standards while waiting in line for food and limit contact with others outside of your crew in the food service line. If possible, send crew representatives to pick up meals.
- Practice good personal hygiene, wash hands frequently and disinfect high-traffic areas on a regular basis.
- Limit close contact between firefighters and the public as much as possible to prevent exposure and spread.





EMERGENCY PLAN INCIDENT WITHIN AN INCIDENT

ON SCENE INCIDENT COMMANDER

In the event of an accident or medical incident of any size, your primary responsibility is to ENSURE that the victim(s) receive prompt and effective Triage, Treatment, Extrication and Transport.

- **ENSURE THE MEDICAL INCIDENT REPORT IN THE INCIDENT ACTION PLAN IS BEING USED AND FOLLOWED- *IF DETERMINED TO BE A GREEN, DO NOT DECLARE EMERGENCY TRAFFIC AND ONLY COMPLETE LINE 1-4 ON MIR*.**
- Conduct size-up of the incident nature of accident, number type of resources involved, latitude and longitude location (DD°MMM.MM format): notify incident communications center and supervisor, request assistance as needed.
- Order and coordinate medical and support response to the accident.
- Evaluate special needs (law enforcement, haz mat, etc.).
- Clear the command frequency if medical emergency, coordinate with incident communications and air attack for air medical transportation needs.
- Preserve and photograph the scene for accident investigation.
- Remain aware of surroundings and the status of the main incident (delegate personnel to monitor the main fire) to ensure safety of medical treatment personnel.
- Until relieved, supervise and manage all personnel involved at the incident scene.

MEDICAL PLAN (ICS 206 WF)

Incident/Project Name		1. Operational Period					
Vantage Highway		August 10th, 2022 0600-1800					
2. Ambulance Services							
Name	Complete Address	Phone		Advanced Life Support (ALS)			
		911			Yes	No	
Kittitas Valley Fire & Rescue	400 E. Mt View. Ave. Ellensburg, WA 98926	(509) 933-7231		X			
3. Air Ambulance Services							
Name	Phone	Location					
Life Flight Network	800-232-0911	Moses Lake					
Airlift Northwest	800-426-2430 or 911	Wenatchee					
4. Hospitals							
Name Complete Address	Coordinate Standard Degrees Decimal Minutes DD° MM.MMM' N - Lat DD° MM.MMM' W - Long	Travel Time From Vanatge		Phone	Helipad		Level of Care Facility
		Air	Gnd		Yes	No	
Kittitas Valley Health 603 S Chestnut Ellensburg, WA 98926	Lat: 46° 59' 13.92" N	13 min	30 min	509-962-9841	X		Level 4 Trauma
	Long: 120° 32' 11.976" W						
Samaritan Healthcare 801 E Wheeler rd. Moses Lake, WA 98837	Lat: 47° 7' 43.212" N	22 Min	45 min	509-826-1760	X		Level 3 Trauma
	Long: 119° 15' 54.972" W						
Harborview Medical 325 9 th Ave Seattle, WA 98104	Lat: 47°36.1897' N	60 min	2 Hr	541-222-6929	X		Level 1 Trauma Burn Center
	Long: 122°19.4759' W						
5. Division Branch Group		Capability		Personnel			
Div A/Z		AMR Ambulance E-32					
Div E/M		Drew Perry O-25			Michael Schmidtgall O-27		
Night		911					
6. Prepared By (Medical Unit Leader)			7. Date/Time		8. Reviewed By (Safety Officer)		9. Date/Time
Lee Venning			08/09/2022 1800		Jack Cates <i>Jack Cates</i>		08/09/2022 1800

MEDICAL PLAN (ICS 206 WF)

Incident/Project Name		1. Operational Period								
<h2>Cow Canyon Fire</h2>		<h3>August 10th, 2022</h3> <h3>0600-1800</h3>								
2. Ambulance Services										
Name	Complete Address	Phone		Advanced Life Support (ALS)						
				Yes	No					
Kittitas Valley Fire & Rescue (North)	400 E. Mt View. Ave. Ellensburg, WA 98926	911 (509) 933-7231		X						
Yakima AMR (South)	229 South 2nd Avenue Yakima, Washington 98902	911 (509) 453-6561		X						
3. Air Ambulance Services										
Name		Phone		Location						
Life Flight Network		800-232-0911		Moses Lake						
Airlift Northwest		800-426-2430 or 911		Wenatchee						
4. Hospitals										
Name Complete Address		Coordinate Standard Degrees Decimal Minutes DD° MM.MMM' N - Lat DD° MM.MMM' W - Long		Travel Time From Vanatge Air Gnd		Phone		Helipad Yes No		Level of Care Facility
Yakima Valley Memorial 2811 Tieton Dr Yakima, WA 98902		Lat: 46° 35' 37.68" N		13 min	30 min	509-575-8100		X		Level 3 Trauma
		Long: 120° 32' 51.972" W								
Kittitas Valley Health 603 S Chestnut Ellensburg, WA 98926		Lat: 46° 59' 13.92" N		22 Min	45 min	509-962-9841		X		Level 4 Trauma
		Long: 120° 32' 11.976" W								
Harborview Medical 325 9 th Ave Seattle, WA 98104		Lat: 47° 36.1897' N		60 min	2 Hr	541-222-6929		X		Level 1 Trauma Burn Center
		Long: 122° 19.4759' W								
5. Division Branch Group		Capability				Personnel				
Div C		Beyond The Edge (BTE) REM O-31								
Div L		Protection 1 Ambulance E-30				Medic Wunsch O-44				
Div W		Clark-Cowlitz Ambulance E-29				Medic Wilson O-54				
Night		911								
6. Prepared By (Medical Unit Leader)				7. Date/Time		8. Reviewed By (Safety Officer)			9. Date/Time	
Lee Venning				08/09/2022 1800		Jack Cates <i>Jack Cates</i>			08/09/2022 1800	

MEDICAL PLAN (ICS 206 WF)

Controlled Unclassified Information//Basic

Medical Incident Report

FOR A NON-EMERGENCY INCIDENT, WORK THROUGH CHAIN OF COMMAND TO REPORT AND TRANSPORT INJURED PERSONNEL AS NECESSARY.

FOR A MEDICAL EMERGENCY: IDENTIFY ON SCENE INCIDENT COMMANDER BY NAME AND POSITION AND ANNOUNCE "MEDICAL EMERGENCY" TO INITIATE RESPONSE FROM IMT COMMUNICATIONS/DISPATCH.

Use the following items to communicate situation to communications/dispatch.

1. CONTACT COMMUNICATIONS / DISPATCH (Verify correct frequency prior to starting report)

Ex: "Communications, Div. Alpha. Stand-by for Emergency Traffic."

2. INCIDENT STATUS: Provide incident summary (including number of patients) and command structure.

Ex: "Communications, I have a Red priority patient, unconscious, struck by a falling tree. Requesting air ambulance to Forest Road 1 at (Lat./Long.) This will be the Trout Meadow Medical, IC is TFLD Jones. EMT Smith is providing medical care."

Severity of Emergency / Transport Priority	<input type="checkbox"/> RED / PRIORITY 1 Life or limb threatening injury or illness. Evacuation need is IMMEDIATE <i>Ex: Unconscious, difficulty breathing, bleeding severely, 2^o – 3^o burns more than 4 palm sizes, heat stroke, disoriented.</i> <input type="checkbox"/> YELLOW / PRIORITY 2 Serious Injury or illness. Evacuation may be DELAYED if necessary. <i>Ex: Significant trauma, unable to walk, 2^o – 3^o burns not more than 1-3 palm sizes.</i> <input type="checkbox"/> GREEN / PRIORITY 3 Minor Injury or illness. Non-Emergency transport <i>Ex: Sprains, strains, minor heat-related illness.</i>	
Nature of Injury or Illness & Mechanism of Injury		<i>Brief Summary of Injury or Illness (Ex: Unconscious, Struck by Falling Tree)</i>
Transport Request		<i>Air Ambulance / Short Haul/Hoist Ground Ambulance / Other</i>
Patient Location		<i>Descriptive Location & Lat. / Long. (WGS84)</i>
Incident Name		<i>Geographic Name + "Medical" (Ex: Trout Meadow Medical)</i>
On-Scene Incident Commander		<i>Name of on-scene IC of Incident within an Incident (Ex: TFLD Jones)</i>
Patient Care		<i>Name of Care Provider (Ex: EMT Smith)</i>

3. INITIAL PATIENT ASSESSMENT: Complete this section for each patient as applicable (start with the most severe patient)

Patient Assessment: See IRPG page 106

Treatment:

4. TRANSPORT PLAN:

Evacuation Location (if different): (Descriptive Location (drop point, intersection, etc.) or Lat. / Long.) Patient's ETA to Evacuation Location:

Helispot / Extraction Site Size and Hazards:

5. ADDITIONAL RESOURCES / EQUIPMENT NEEDS:

Example: Paramedic/EMT, Crews, Immobilization Devices, AED, Oxygen, Trauma Bag, IV/Fluid(s), Splints, Rope rescue, Wheeled litter, HAZMAT, Extrication

6. COMMUNICATIONS: Identify State Air/Ground EMS Frequencies and Hospital Contacts as applicable

Function	Channel Name/Number	Receive (RX)	Tone/NAC *	Transmit (TX)	Tone/NAC *
COMMAND					
AIR-TO-GRND					
TACTICAL					

7. CONTINGENCY: Considerations: If primary options fail, what actions can be implemented in conjunction with primary evacuation method? Be thinking ahead.

8. ADDITIONAL INFORMATION: Updates/Changes, etc.

REMEMBER: Confirm ETA's of resources ordered. Act according to your level of training. Be Alert. Keep Calm. Think Clearly. Act Decisively.

Controlled Unclassified Information//Basic