

224 Fire

Incident Action Plan


Tuesday, July 18, 2023 -

24-hour IAP, 1800 - 1800

Wednesday, July 19, 2023

Incident #: 581013

Financial Codes: 581013 24



ICS-202 INCIDENT OBJECTIVES

1. Incident Name 224 Fire	2. Date Prepared 7/18/2023	3. Time Prepared 1800
4. Operational Period 24 HOUR SHIFT PLAN TUES/WED	Operational Period From 7/18/2023 - 7/19/2023	Operational Period To 1800-1800

5. Control Objectives for the Incident

General Objectives

Provide for safety of firefighters and the public through deliberate risk management, implementation of appropriate mitigations and clear understanding of assignments.

Protect private lands, communities, timber, infrastructure, and other values at risk by minimizing the size of the fire.

Minimize fire size primarily through the use of direct tactics and a staffed night shift where possible.

Develop and deliver accurate and timely fire information to landowners, the public, and cooperators, through the use of personal contacts, social media, public meetings, and websites as needed.

Be fiscally responsible by continuing to evaluate incident needs and make appropriate adjustments.

Treat all personnel, landowners, cooperators, and the public with dignity and respect. Promote a positive and harassment-free work environment.

Operational Objectives

Utilize strategies and tactics that will minimize acres burned, and keep the fire: East of the BLM property line, North of the 4610 road, West and South of the North Fork of the Clackmas River.

Maintain Situation Awareness at all times given current and expected weather forecast and fire environment conditions.

6. Weather Forecast for Period

See attached weather forecast.

7. General Safety Message



Anticipate and look for changes in weather and fire behavior.

Initiate all actions based on current and expected fire behavior.


Communicate hazard and mitigation measures to all personnel.

8. Attachments

- | | | |
|---|--|---|
| <input checked="" type="checkbox"/> Organization List - ICS 203 | <input checked="" type="checkbox"/> Fire Weather Forecast | <input checked="" type="checkbox"/> Incident Map |
| <input checked="" type="checkbox"/> Div. Assignment Lists - ICS 204 | <input type="checkbox"/> Fire Behavior Forecast | <input type="checkbox"/> Fire Suppression Repair Plan |
| <input checked="" type="checkbox"/> Communications Plan - ICS 205 | <input checked="" type="checkbox"/> Air Operations Summary - ICS 220 | <input type="checkbox"/> Camp Map |
| <input checked="" type="checkbox"/> Medical Plan - ICS 206 | <input checked="" type="checkbox"/> Safety Message | |

9. Prepared by: Planning Section Chief 7/18/2023 	10. Approved by: Incident Commander 7/18/2023 
---	---

ICS-203 Organizational Assignment List

1. INCIDENT NAME 224 Fire		2. DATE PREPARED 7/18/2023		3. TIME PREPARED 1800	
SHIFT 24 HOUR SHIFT PLAN		DAY TUES/WED		4. OPERATIONAL PERIOD (Date) 7/18/2023 - 7/19/2023	
5. Incident Commander & Staff		9. Operations Section			
Position Name		Position Name			
Incident Commander David Helmricks (t)		Chief Brent O'Nion			
Deputy					
Safety Officer Jesse Batson					
Public Information Robbie Lefebvre					
PIO3 Trainee Glna Miner					
6. Agency/Organization Representatives		9a. Division Group Assignments			
Agency/Organization Name		Division/Group		Name	
USFS AA Jeremy Goers		Division/Group A		Eric Jacobs	
BLM AA Dan Eddy		Division/Group B		Andrew Blanco	
ODF AREP Scott West		Division/Group Night Shift		Joe Arbow	
BLM READ		Division/Group			
ODF AA Steve Wilson		Division/Group			
WeyCo Landowner Rep Andy Weathers		Division/Group			
OSFM Alan Fitzpatrick		Division/Group			
7. Planning Section					
Chief Kyle Kaupp					
Plans Assistant Audrey Bell					
Situation Unit					
GISS Erik Larsen					
GISS (t) McKenna Armantrout					
FBAN		9d. Air Operations			
FOBS		Branch Director			
Fire Investigator Bonebrake / Robbins		Air Attack Supervisor			
		Helicopter Manager		Jeff Peck	
8. Logistics Section		10. Finance Section			
Chief Dawn Sleight		Chief		Jamee Millard	
Assistant Mike Thompson		Assistant			
Support Branch Director		Time Unit			
Ordering Unit Elise Loewen / Kristin Whitney		Procurement Unit			
Supply Unit		Cost Unit			
Ground Support Unit		Incident Contract Project Inspector			
Communications Unit Kelli DeVine / Xeandra Sprague					
Receiving/Distribution Manager					
Service Branch Director					
Food Unit					
Facilities Unit					
Medical Unit					
Prepared By: (RESL)		Approved By: (PSC)			
7/18/2023				7/18/2023	

ICS-204 Division Assignment List

1. Incident Name 224 Fire		2. Branch	3. Division/Group DIV A	
SHIFT DAY SHIFT	DAY WEDNESDAY	4. OPERATIONAL PERIOD (DATE) July 19, 2023		OPERATIONAL PERIOD (TIME) 0600 - 1800

4. Operations Personnel

Operations Chief	Brent O'Nion	Branch Director	
Safety Officer	Jesse Batson	Division/Group Supervisor	Eric Jacobs

5. Resources Assigned this Period

Strike Team/Task Force Resource Designator	Leader	Number Person	14th Shift	21st Shift	30th Shift	Comments
O-20 TFLD	Avery Peterson	1				
HCM - Weyerhaeuser	Louis Cholo	8				
C-1 HC2 - North Pacific Forest	Christian Perez	20				
C-2 HC2 - North Pacific Forest	Alejandro Ramirez	20				
E-1 ENG6 Columbia City	Whalen / Poland	2				
E-7 ENG6 Tillamook	White/Zuber	2				
E-2 ENG6 Astoria	Lopez/Huffman/Berger	3				
E-10 WTS2 Franklin Trucking	Don Hewes	1				Double Shifted
E-11 PCKP Franklin Trucking		1				Chase Truck for E-10
E-5 WTS2 WeyCo H92A	Daylon Devlin	1				
E-6 WTS2 WeyCo H37A	KJ McPherson					
E-13 DOZ2 Franklin		2				Located @ DP1 Staging/Available for IA
E-9 AMR Ambulance @ DP1	Cooper/Grow	2				541-660-2273


6. Control Operations

Scout for and identify potential line location options. Identify resource needs to construct line as identified.
 Continue to secure, improve and hold line.
 Locate, identify, and mitigate hazard trees.
 Begin mop up operations, target 50 feet.

7. Special Instructions

8. Division/Group Communication Summary

Function	Frequency	Tone	Channel	Function	Frequency	Tone	Channel
Command	151.205	179.9	High Heaven	Logistics			
Tactical Div/Group	159.2625	156.7	Blue Net	Air to Ground	151.310	156.7	White Net

Prepared by: (RESL) 7/18/2023	Approved by: (PSC) 7/18/2023 
----------------------------------	---

ICS-204 Division Assignment List

1. Incident Name 224 Fire		2. Branch	3. Division/Group DIV B	
SHIFT DAY SHIFT	DAY WEDNESDAY	4. OPERATIONAL PERIOD (DATE) July 19, 2023		OPERATIONAL PERIOD (TIME) 0600 - 1800

5. Operations Personnel			
Operations Chief	Brent O'Nion	Branch Director	
Safety Officer	Jesse Batson	Division/Group Supervisor	Andrew Blanco


6. Resources Assigned this Period						
Strike Team/Task Force Resource Designator	Leader	Number Person	14th Shift	21st Shift	30th Shift	Comments
O-9 TFLD	Karen Swearingen	1				
O-16 HEQB	Ben Sproul	1				
O-2 HCM - Coffee Creek	Foreman	11				
O-1 HCM - Coffee Creek	Lambert	11				
O-3 HCM - Coffee Creek	Halloway	11				
E-15 ENG4 BLM 8481	Torland	5				Demob @ 1500
E-16 ENG6 BLM 8682	Foster	4				Demob @ 1500
E-8 ENG6 Western Lane	Romero/Macklin	2				
E-9 AMR Ambulance @ DP1	Cooper/Grow	2				541-660-2273

7. Control Operations
<p>Complete construction of hand line. Locate, identify, and mitigate hazard trees. Continue to secure, improve and hold line. Begin mop up operations, target 25 feet.</p>

8. Special Instructions

9. Division/Group Communication Summary							
Function	Frequency	Tone	Channel	Function	Frequency	Tone	Channel
Command	151.205	179.9	High Heaven	Logistics			
Tactical Div/Group	151.340	156.7	Red Net	Air to Ground	151.310	156.7	White Net

Prepared by: (RESL) 7/18/2023	Approved by: (PSC) 7/18/2023
----------------------------------	---------------------------------



ICS-204 Division Assignment List

1. Incident Name 224 Fire		2. Branch	3. Division/Group Night Shift	
SHIFT NIGHT SHIFT	DAY TUES/WED	4. OPERATIONAL PERIOD (DATE) 07/18 - 07/19		OPERATIONAL PERIOD (TIME) 1800 - 0600


5. Operations Personnel			
Operations Chief		Branch Director	
Safety Officer		Division/Group Supervisor Joe Arbow	

6. Resources Assigned this Period						
Strike Team/Task Force Resource Designator	Leader	Number Persons	14th Shift	21st Shift	30th Shift	Comments
O-8 TFLD	Sam Swenson	1				
C-3 HC2 North Reforestation		20				
C-4 HC2 Iron Mountain		20				
E-3 ENG6 West Oregon	Biancheri / Stamy	2				
E-4 ENG6 Toledo	McLeod / Stegmaier	2				
E-10 WTS2 Franklin Trucking	Jimmie Photopolous	1				Double Shifted
E-9 AMR Ambulance @ DP1	Duarte/Brown	2				

7. Control Operations	
Alpha Division	
Continue to secure, improve and hold line.	
Prep hand line for burnout operations.	
Begin mop up operations, target 50 feet.	
Ensure all line is patrolled.	

8. Special Instructions	
Bravo Division	
Scout for and identify potential line location options. Identify resource needs to construct line as identified.	
Construct and hold line, going as direct as possible.	
Ensure all line is patrolled.	

9. Division/Group Communication Summary							
Function	Frequency	Tone	Channel	Function	Frequency	Tone	Channel
Command	151.205	179.9	High Heaven	Logistics			
Tactical Div/Group	151.340	156.7	Red Net	Air to Ground	151.310	156.7	White Net

Prepared by: (RESL) 7/18/2023	Approved by: (PSC) 7/18/2023	
----------------------------------	---------------------------------	---

INCIDENT RADIO COMMUNICATIONS PLAN I-205				1. INCIDENT NAME	2. DATE/TIME PREPARED	3. OPERATIONAL PERIOD DATE/TIME
				224 FIRE	07/17/2023 11:30	07/17/2023 18:00 ALL SHIFTS

4. BASIC RADIO CHANNEL UTILIZATION											
Ch#	Function	Channel Name	Assignment	RX Freq	N/W	RX Tone/NAC	TX Freq	N/W	TX Tone/NAC	Mode Analog (A) Digital (D) Mixed (M)	Remarks
	TAC	BLUE NET	DIVISION ALPHA	159.2625	N	156.7	159.2625	N	156.7	A	
	TAC	RED NET	DIVISION BRAVO	151.3400	N	156.7	151.3400	N	156.7	A	
	A/G	WHITE NET	AIR TO GROUND	151.3100	N	156.7	151.3100	N	156.7	A	
	COMMAND MAIN	HIGH HEAVEN	COMMAND	151.2050	N	179.9	159.4350	N	179.9	A	
	COMMAND BACKUP	SKAMANIA	COMMAND BACKUP	151.2050	N	179.9	159.4350	N	167.9	A	

5. Special Instructions:			
6. I-205 Prepared By: Communications Unit Leader	Name:	Eric Whisman	Signature: <i>Eric Whisman</i>

AIR OPERATIONS SUMMARY

ICS 220

PREPARED BY:

Jeff Peck

PREPARED DATE / TIME:

Tuesday, July 18, 2023 3:26:33 PM

1. INCIDENT NAME 224 Fire		2. OPERATIONAL PERIOD DATE: July 19, 2023		START TIME: 900	END TIME: 2000	SUNRISE:	SUNSET: 2052
3. REMARKS (Safety Notes, Hazards, Air Special Operations Equipment, etc.): Reference Sectional for Hazards: Local skydiving operations in effect at Mulino State Airport, monitor CTAF; Distribution lines in vicinity of Airport LZ							
4. MEDEVAC A/C: None assigned.		5. TFR: x/xxxx		FREQ-xxx.x (A-xxxx)		Radius _____ NM Altitude _____ MSL Centerpoint: Lat: _____ Long: _____	
6. PERSONNEL							
AOBD:	Phone	7. FREQUENCIES					
		AIR / AIR FW:	134.7250				
ATGS:		AIR / AIR RW:	134.7250				
HEBM:		AIR/AIR IA:					
		TOLC					
ABRO		COMMAND RPT:	Rx 151.2050 179.9	Tx 159.4350	179.9		
HMGB Jeff Peck (O-1)	503-983-4063	AIR/GROUND PRI	Rx 151.3100 156.7	Tx 151.3100	156.7		
HMGB Ryan Rudolf (O-x)	541-561-4692	AIR/GROUND					
HMGB		AIR/GROUND IA:					
HMGB		DECK FREQ.:					
8. FIXED WING #Available / Type / Make-Model / FAA N# / Bases Mulino Airport N45 13.11 X W122 39.31 Unicom 123.06 Email							

9. HELICOPTERS (Use Additional Sheets As Necessary)

FAA N#	TY	MAKE / MODEL	BASE	AVAIL	START	REMARKS	FAA N#	TY	MAKE / MODEL	BASE	AVAIL	START	REMARKS
92KT	2	UH-1H+	K4S9		900	Bucket							
08W (A-8)	3	206 L4	K4S9		900	Bucket							

AIR OPERATIONS SUMMARY

ICS 220

HEALTH AND SAFETY MESSAGE

SAFETY starts with ***YOU***

We are **ALL** accountable for **SAFE** behaviors

INCIDENT: 224 Fire

DATE: 7/19/2023

Operational Period: Day

Major Hazards and Risks:

- **Public in the Area**
- **Steep Slopes – Rolling Rocks, Debris & Footing**
- **Snags**
- **Tripping Hazards**

Fire Order of the Day – # 8 - *Give clear instructions and be sure they are understood*

Narrative:

- Have clear contact and communications with all air resources within your area.
- Make sure you are in good communication with all resources and with ICP.
- **Drive Slow** and have headlights on at all times.
- Look up, down and around.
- Make sure LCES is in place at all times.
- Stay Hydrated – 4 Waters to 1 Gatorade.

Watch Out Situation of the Day



SNAG S.O.P.

- Identify snags, hazard trees and unstable rocks (Look up, look down, look around).
- Secure, eliminate or avoid unstable material on slopes.
- Remember logs can or do roll, spin, slide & shift.
- Rocks can or could roll, slide & bounce.

Remain alert to noise or movement – it could signal immediate danger. Face your danger to decide escape.

MEDICAL PLAN (ICS 206 WF)

Controlled Unclassified Information//Basic

Incident/Project Name		2. Operational Period				
224 Fire		07/19/23				
Ambulance Services						
Name	Complete Address	Phone & EMS Frequency	Advanced Life Support (ALS) Yes No			
AMR		911	Yes			
Air Ambulance Services						
Name	Phone	Type of Aircraft & Capability				
Life Flight	Dispatch / 911	Helicopter				
Hospitals						
Name Complete Address	GPS Datum – WGS 84 Coordinate Standard Degrees Decimal Minutes DD° MM.MMM' N - Lat DD° MM.MMM' W - Long	Travel Air	Time Gnd	Phone	Helipad Yes No	Level of Care Facility
	Lat: <input type="text"/> Long: <input type="text"/> VHF: <input type="text"/>					Level 3 Trauma
Providence Willamette Falls Medical Center 1500 Division St. Oregon City, OR 97045	Lat: 45.35607 Long: -122.586 VHF: <input type="text"/>	15 Min	31 mins	503-656-1631	X	Level 2 Trauma
Legacy Emanuel – Regional Burn Center 2801 N. Gantenbein Ave. Portland, OR 97227	Lat: 45.5431735 Long: -122.6700961 VHF: <input type="text"/>	30 Min	1 Hrs	503-413-2000	X	Level 1 Trauma / Burn Center
	Lat: <input type="text"/> Long: <input type="text"/> VHF: <input type="text"/> Tone 156.7 1					
Division Branch Group	Area Location Capability					
DIV A/B	EMS Responders & Capability:		Crew EMT's			
	Equipment Available on Scene:		Basic First Aid			
	Medical Emergency Channel:		High Heaven			
	ETA for Ambulance to Scene:					
	Air:		~45 minutes			
	Ground:		~30 minutes			
	Approved Helispot:		None			
	Lat:					
Long:						

MEDICAL PLAN (ICS 206 WF)

Controlled Unclassified Information//Basic

**ALL DIVISIONS OR GROUPS NOT STAFFED WITH MEDICAL
IDENTIFY MEDICALLY TRAINED PERSONNEL WITHIN YOUR DIVISION AT BREAKOUT.
FOR MEDICAL ASSISTANCE CONTACT NORTH CASCADE DISPATCH "5800" ON
COMMAND**

INCIDENT WITHIN AN INCIDENT

During a medical emergency, initial radio traffic to North Cascade Dispatch which should include:

■ **Medical Incident Report Form**

- SEVERITY of EMERGENCY / TRANSPORT PRIORITY
Green / Routine, Yellow / Serious, Red / Urgent
- SHORT DESCRIPTION OF INJURY OR ILLNESS
- CONFIRMATION OF RESPONDING MEDICAL RESOURCES - CALL SIGN AND ETA

8. Prepared By (Medical Unit Leader)	9. Date/Time	10. Reviewed By (Safety Officer)	11. D
Scott West, IC	07/17/23		

FNUS76 KPQR 181551
FWSPQR

Spot Forecast for 224 Fire...Oregon Department of Forestry
National Weather Service Portland OR
851 AM PDT Tue Jul 18 2023

Forecast is based on forecast start time of 1400 PDT on July 18.
If conditions become unrepresentative, contact the National Weather
Service.

.DISCUSSION...Clear skies and stable, southwesterly flow aloft
from an upper level high pressures system through Wednesday. Winds
will become slightly elevated in the late afternoon with daytime
heating but should remain at 10 mph or below.

.REST OF TODAY...

Sky/weather.....Sunny (0-5 percent).
CWR.....0 percent.
LAL.....1.
Max temperature.....Around 75-80.
Min humidity.....25-30 percent.
Wind (20 ft).....
Slope/valley.....Northwest winds 5 mph.
Ridgetop.....Northwest winds up to 10 mph
Mixing height.....4500 ft AGL.
Transport winds.....Northwest around 6 mph.
Haines Index.....4 or low potential for large plume dominated
fire growth.
Haines Index (Mid)..4 or low potential for large plume dominated
fire growth.

.TONIGHT...

Sky/weather.....Clear (0-5 percent).
CWR.....0 percent.
LAL.....1.
Min temperature.....Around 50-55.
Max humidity.....70-75 percent.
Wind (20 ft).....
Slope/valley.....Northwest winds 5 to 7 mph in the evening
becoming light.
Ridgetop.....Northwest winds up to 10 mph in the evening
becoming light.
Mixing height.....200 ft AGL.
Transport winds.....South around 4 mph.
Haines Index.....4 or low potential for large plume dominated
fire growth.
Haines Index (Mid)..4 or low potential for large plume dominated
fire growth.

.WEDNESDAY...

Sky/weather.....Sunny (5-15 percent).
CWR.....0 percent.
LAL.....1.

Max temperature.....Around 82-87.
Min humidity.....25-30 percent.
Wind (20 ft).....
Slope/valley.....Northwest winds 5 to 7 mph.
Ridgetop.....Northwest winds 7 to 9 mph.
Mixing height.....4900 ft AGL.
Transport winds.....North around 3 mph.
Haines Index.....5 or moderate potential for large plume
dominated fire growth.
Haines Index (Mid)..5 or moderate potential for large plume
dominated fire growth.

\$\$

Forecaster...Muhlestein
Requested by...Kyle Kaupp
Type of request...WILDFIRE
.TAG 2316993.1/PQR
.DELDT 07/18/23
.FormatterVersion 2.0.0
.EMAIL kyle.f.kaupp@odf.oregon.gov



FINANCE SECTION



Time Unit

Demob will be here soon...

- **Did you submit** your Resource Order, Agreement, Manifest, Shift Ticket/CTR, etc. to Jamee.R.Millard@odf.oregon.gov If not, **please do so immediately.**
- **Please indicate on your Shift Ticket/CTR if it is for travel time.** Time Unit can sign travel time only, not shift time. If shift time is included on your travel time Shift Ticket/CTR, your supervisor must sign it.
- **All Shift Tickets/CTRs require 2 signatures** – the supervisor's and the resource's. Please remember to sign all your Shift Tickets/CTRs. If you have more than one entry, you must sign all lines of entry.
- **Supervisors** are responsible for sending signed Shift Tickets/CTRs to the Jamee.R.Millard@odf.oregon.gov Resources do not need to submit them again.
- Please take photos with your phone or scan in portrait mode!

IMPORTANT NOTE:

In order for contractors to receive payment from ODF, they must register in OregonBuys <https://OregonBuys.gov>

For registration assistance, contact the following during support hours 7:00 a.m. – 6:00 p.m. PT, Monday - Friday, closed state holidays:

Email: support.oregonbuys@oregon.gov

Phone: 1-855-800-5046

STATE HIGHWAY 224 - CLACKAMAS RIVER HIGHWAY



- LEGEND**
- CAMPfire
 - ADA WASH. TOILET
 - ☐ FIRE RING
 - ☐ WOOD TABLE
 - ☐ WATER FOUNTAIN
 - ☐ WASTE WATER SHUMP
 - ☐ COMPOSTING
 - ☐ COMPOSTING
 - ☐ BIOMETHANE DISPLAY
 - ☐ SINK
 - ☐ WASTE RECYCLING
 - ☐ POWER TRANSMISSION TOWER
 - ☐ FENCE LINE
 - ☐ CENTERLINE
 - ☐ WATER LINE
 - ☐ PROJECT BOUNDARY

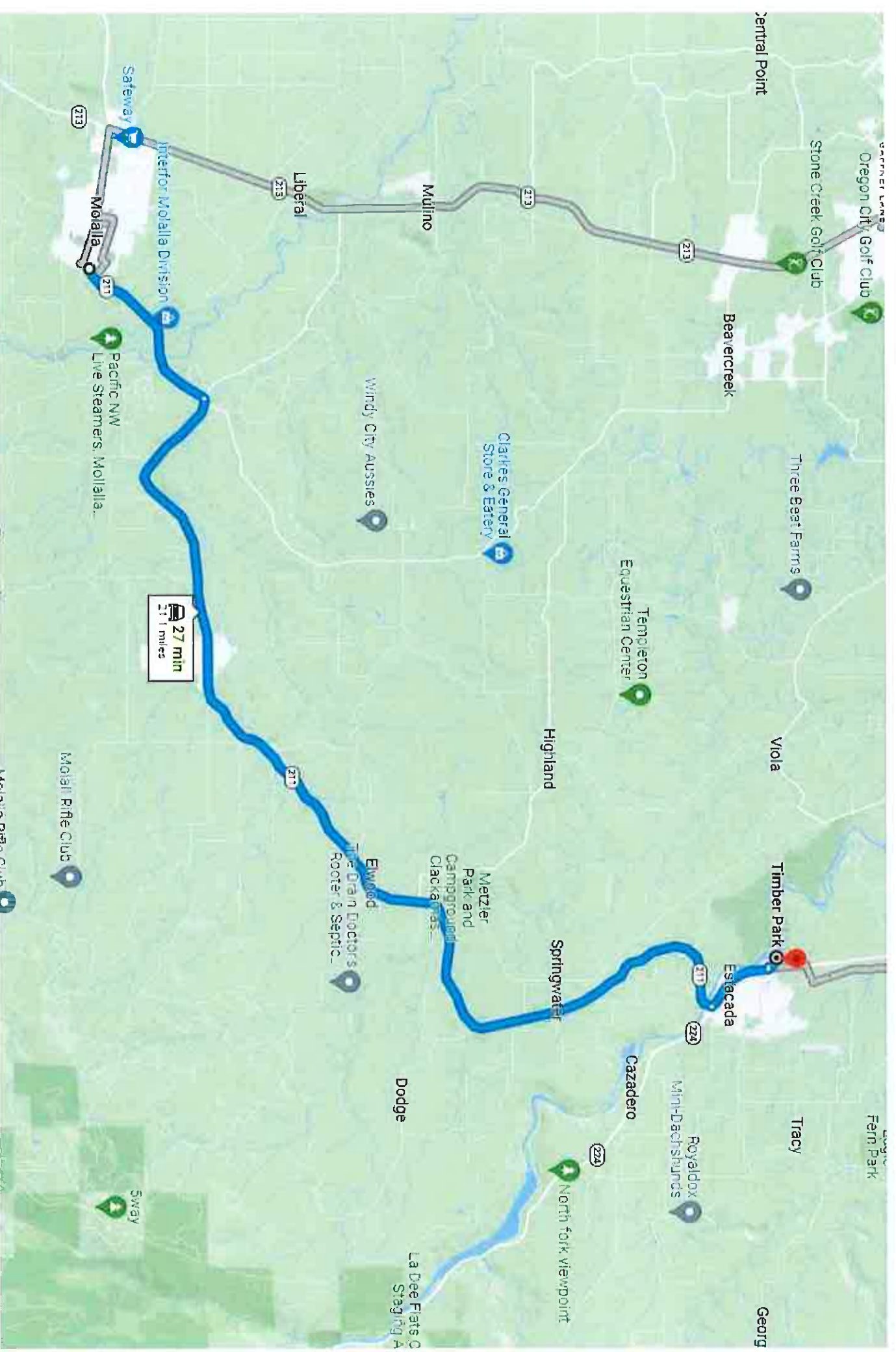
NOTE: ENTIRE FACILITY WITHIN PROJECT BOUNDARY

EXHIBIT M-1 SHEET
 CLACKAMAS RIVER HYDROELECTRIC PROJECT
 RIVER MILL DEVELOPMENT
 TIMBER PARK
 PORTLAND GENERAL ELECTRIC CO.
 121 SW SALMON ST., PORTLAND, OR 97204
 SPEC PROJECT NO. 2195

2195-1123



A TIMBER PARK
 SHEET 1-23



Oregon City Golf Club

Stone Creek Golf Club

Central Point

Beavercreek

213

Templeton Equestrian Center

Highland

Clartes General Store & Eatery

Mulino

Windy City Aussies

Liberal

213

27 min
21.1 miles

Pacific NW Live Steamers, Mollalla.

Molalla Rifle Club

Molalla Park Club

Three Best Farms

Viola

Timber Park

Estacada

224

Royaldox Mini-Dachshunds

Cazadero

224

Springwater

North fork viewpoint

Metzler Park and Campground

Clackamas

EMWOOD

The Drain Doctors Rooter & Septic

Dodge

La Dee Flats O Stag Rd A

Sway

Tracy

Georg

Fern Park

Medical Plan (ICS 206) WF

Incident Within an Incident- 8 Line

FOR A NON-EMERGENCY INCIDENT, WORK THROUGH CHAIN OF COMMAND TO REPORT AND TRANSPORT INJURED PERSONNEL AS NECESSARY.

FOR A MEDICAL EMERGENCY: IDENTIFY ON SCENE INCIDENT COMMANDER BY NAME AND POSITION AND ANNOUNCE "MEDICAL EMERGENCY" TO INITIATE RESPONSE FROM IMT COMMUNICATIONS/DISPATCH.

Use the following items to communicate situation to communications/dispatch.

1. CONTACT COMMUNICATIONS / DISPATCH (Verify correct frequency prior to starting report)

Ex: "Communications, Div. Alpha. Stand-by for Emergency Traffic."

2. INCIDENT STATUS: Provide incident summary (including number of patients) and command structure.

Ex: "Communications, I have a Red priority patient, unconscious, struck by a falling tree. Requesting air ambulance to Forest Road 1 at (Lat./Long.) This will be the Trout Meadow Medical, IC is TFLD Jones. EMT Smith is providing medical care."

Severity of Emergency / Transport Priority	<input type="checkbox"/> RED / PRIORITY 1 Life or limb threatening injury or illness. Evacuation need is IMMEDIATE <i>Ex: Unconscious, difficulty breathing, bleeding severely, 2^o - 3^o burns more than 4 palm sizes, heat stroke, disoriented.</i> <input type="checkbox"/> YELLOW / PRIORITY 2 Serious Injury or illness. Evacuation may be DELAYED if necessary. <i>Ex: Significant trauma, unable to walk, 2^o - 3^o burns not more than 1-3 palm sizes.</i> <input type="checkbox"/> GREEN / PRIORITY 3 Minor Injury or illness. Non-Emergency transport <i>Ex: Sprains, strains, minor heat-related illness.</i>	
Nature of Injury or Illness & Mechanism of Injury		Brief Summary of Injury or Illness <i>(Ex: Unconscious, Struck by Falling Tree)</i>
Transport Request		Air Ambulance / Short Haul/Hoist Ground Ambulance / Other
Patient Location		Descriptive Location & Lat. / Long. (WGS84)
Incident Name		Geographic Name + "Medical" <i>(Ex: Trout Meadow Medical)</i>
On-Scene Incident Commander		Name of on-scene IC of Incident within an Incident <i>(Ex: TFLD Jones)</i>
Patient Care		Name of Care Provider <i>(Ex: EMT Smith)</i>

3. INITIAL PATIENT ASSESSMENT: Complete this section for each patient as applicable (start with the most severe patient)

Patient Assessment: See IRPG page 106

Treatment:

4. TRANSPORT PLAN:

Evacuation Location (if different): (Descriptive Location (drop point, intersection, etc.) or Lat. / Long.) Patient's ETA to Evacuation Location:

Hellspot / Extraction Site Size and Hazards:

5. ADDITIONAL RESOURCES / EQUIPMENT NEEDS:

Example: Paramedic/EMT, Crews, Immobilization Devices, AED, Oxygen, Trauma Bag, IV/Fluid(s), Splints, Rope rescue, Wheeled litter, HAZMAT, Extrication

6. COMMUNICATIONS: Identify State Air/Ground EMS Frequencies and Hospital Contacts as applicable

Function	Channel Name/Number	Receive (RX)	Tone/NAC *	Transmit (TX)	Tone/NAC *
COMMAND					
AIR-TO-GRND					
TACTICAL					

7. CONTINGENCY: Considerations: If primary options fail, what actions can be implemented in conjunction with primary evacuation method? Be thinking ahead.

8. ADDITIONAL INFORMATION: Updates/Changes, etc.

REMEMBER: Confirm ETA's of resources ordered. Act according to your level of training. Be Alert. Keep Calm. Think Clearly. Act Decisively.

