

224 Fire

Incident Action Plan

Transition

12-hour IAP, 0700 - 1900

Incident #: 581013

Financial Codes: 581013 24



ICS-202 INCIDENT OBJECTIVES

1. Incident Name 224 Fire	2. Date Prepared 7/22/2023	3. Time Prepared 1800
4. Operational Period DAY SHIFT TRANSITION	Operational Period From	Operational Period To 0700 - 1900

5. Control Objectives for the Incident

General Objectives

Provide for safety of firefighters and the public through deliberate risk management, implementation of appropriate mitigations and clear understanding of assignments.

Protect private lands, communities, timber, infrastructure, and other values at risk by minimizing the size of the fire.

Ensure mop-up standards are met and suppression repair work is maintained, or improved, as necessary

Develop and deliver accurate and timely fire information to landowners, the public, and cooperators, through the use of personal contacts, social media, public meetings, and websites as needed.

Be fiscally responsible by continuing to evaluate incident needs and make appropriate adjustments.

Treat all personnel, landowners, cooperators, and the public with dignity and respect. Promote a positive and harrassment-free work environment.

Operational Objectives

Utilize strategies and tactics that will minimize acres burned, and keep the fire: East of the BLM property line, North of the 4610 road, West and South of the North Fork of the Clackmas River.

Maintain Situation Awareness at all times given current and expected weather forecast and fire environment conditions.

6. Weather Forecast for Period

See attached long term weather forecast.

7. General Safety Message

Anticipate and look for changes in weather and fire behavior.


Initiate all actions based on current and expected fire behavior.

Communicate hazard and mitigation measures to all personnel.

Stay hydrated.

8. Attachments

- | | | |
|---|---|---|
| <input checked="" type="checkbox"/> Organization List - ICS 203 | <input checked="" type="checkbox"/> Fire Weather Forecast | <input checked="" type="checkbox"/> Incident Map |
| <input checked="" type="checkbox"/> Div. Assignment Lists - ICS 204 | <input type="checkbox"/> Fire Behavior Forecast | <input type="checkbox"/> Fire Suppression Repair Plan |
| <input checked="" type="checkbox"/> Communications Plan - ICS 205 | <input type="checkbox"/> Air Operations Summary - ICS 220 | <input type="checkbox"/> Camp Map |
| <input checked="" type="checkbox"/> Medical Plan - ICS 206 | <input checked="" type="checkbox"/> Safety Message | |

9. Prepared by: Planning Section Chief 7/22/2023	10. Approved by: Incident Commander 7/22/2023 
---	---

ICS-203 Organizational Assignment List

1. INCIDENT NAME 224 Fire		2. DATE PREPARED 7/22/2023	3. TIME PREPARED 1800
SHIFT DAY SHIFT	DAY TRANSITION	4. OPERATIONAL PERIOD (Date)	5. OPERATIONAL PERIOD (Time) 0700 - 1900
5. Incident Commander & Staff		9. Operations Section	
Position	Name	Position	Name
Incident Commander	Avery Peterson	Chief	
Deputy			
Safety Officer	Jesse Batson		
Public Information			
PIO3 Trainee		9a. Division Group Assignments	
6. Agency/Organization Representatives		Division/Group	
Agency/Organization	Name	Division/Group	
USFS AA	Jeremy Goers	Division/Group	
BLM AA	Dan Eddy	Division/Group	
ODF AREP	Scott West	Division/Group	
BLM READ		Division/Group	
ODF AA	Steve Wilson	Division/Group	
WeyCo Landowner Rep	Andy Weathers	Division/Group	
OSFM	Alan Fitzpatrick		
7. Planning Section			
Chief	Kyle Kaupp		
Plans Assistant			
Situation Unit			
GISS			
GISS (I)			
FBAN		9d. Air Operations	
FOBS		Branch Director	
Fire Investigator		Air Attack Supervisor	
		Helicopter Manager	
8. Logistics Section		10. Finance Section	
Chief	Chelsey Peters	Chief	Jamee Millard
Assistant		Assistant	
Support Branch Director		Time Unit	
Ordering Unit		Procurement Unit	
Supply Unit		Cost Unit	
Ground Support Unit		Incident Contract Project Inspector	
Communications Unit			
Receiving/Distribution Manager			
Service Branch Director	Dawn Sleight		
Food Unit			
Base Camp Manager			
Medical Unit			
Prepared By: (RESL)	7/22/2023	Approved By: (PSC)	7/22/2023

ICS-204 Division Assignment List

1. Incident Name 224 Fire		2. Branch	3. Division/Group
SHIFT DAY SHIFT	DAY TRANSITION	4. OPERATIONAL PERIOD (DATE)	OPERATIONAL PERIOD (TIME) 0700 - 1900

4. Operations Personnel			
Operations Chief		Branch Director	
Safety Officer	Jesse Batson	Division/Group Supervisor	

5. Resources Assigned this Period						
Strike Team/Task Force Resource Designator	Leader	Number Person	14th Shift	21st Shift	30th Shift	Comments
O-20 ICT4	Avery Peterson	1				
E-1 ENG6 Columbla City	Whalen / Poland	2				
E-2 ENG6 Astoria	Lopez/Huffman/Berger	3				
O-1 HCM - Coffee Creek	Lambert	11				
O-2 HCM - Coffee Creek	Foreman	11				
O-3 HCM - Coffee Creek	Halloway	11				

6. Control Operations
<p>Continue to secure, improve and hold line. Locate, identify, and mitigate hazard trees. Conduct mop up operations consistent with the agency provided standards. Conduct suppression repair per the provided agency guidelines.</p>

7. Special Instructions

8. Division/Group Communication Summary							
Function	Frequency	Tone	Channel	Function	Frequency	Tone	Channel
Command	151.205	179.9	High Heaven	Logistics			
Tactical Div/Group	159.2625	156.7	Blue Net	Air to Ground	151.310	156.7	White Net

Prepared by: (RESL) 7/22/2023	Approved by: (PSC) 7/22/2023
----------------------------------	-------------------------------------

INCIDENT RADIO COMMUNICATIONS PLAN I-205		1. INCIDENT NAME				2. DATE/TIME PREPARED				3. OPERATIONAL PERIOD DATE/TIME			
224 FIRE						07/17/2023 11:30				07/17/2023 18:00 ALL SHIFTS			
4. BASIC RADIO CHANNEL UTILIZATION													
Ch #	Function	Channel Name	Assignment	RX Freq	N/W	RX Tone/NAC	TX Freq	N/W	TX Tone/NAC	Mode Analog (A) Digital (D) Mixed (M)	Remarks		
	TAC	BLUE NET	DIVISION ALPHA	159.2625	N	156.7	159.2625	N	156.7	A			
	TAC	RED NET	DIVISION BRAVO	151.3400	N	156.7	151.3400	N	156.7	A			
	A/G	WHITE NET	AIR TO GROUND	151.3100	N	156.7	151.3100	N	156.7	A			
	COMMAND MAIN	HIGH HEAVEN	COMMAND	151.2050	N	179.9	159.4350	N	179.9	A			
	COMMAND BACKUP	SKAMANIA	COMMAND BACKUP	151.2050	N	179.9	159.4350	N	167.9	A			
5. Special Instructions:													
6. I-205 Prepared By: Communications Unit Leader													Signature: Eric Whisman

MEDICAL PLAN (ICS 206 WF)

Controlled Unclassified Information//Basic

Incident/Project Name		2. Operational Period				
224 Fire		Transition				
Ambulance Services						
Name	Complete Address	Phone & EMS Frequency	Advanced Life Support (ALS) Yes No			
Air Ambulance Services						
Name	Phone	Type of Aircraft & Capability				
Life Flight	Dispatch / 911	Helicopter				
Hospitals						
Name Complete Address	GPS Datum – WGS 84 Coordinate Standard Degrees Decimal Minutes DD° MM.MMM' N - Lat DD° MM.MMM' W - Long	Travel Air	Time Gnd	Phone	Helipad Yes No	Level of Care Facility
	Lat: : Long : VHF: :					Level 3 Trauma
Providence Willamette Falls Medical Center 1500 Division St. Oregon City, OR 97045	Lat: 45.35607 Long : -122.586 VHF: :	15 Min	31 mins	503-656-1631	X	Level 2 Trauma
Legacy Emanuel – Regional Burn Center 2801 N. Gantenbein Ave. Portland, OR 97227	Lat: 45.5431735 Long : -122.6700961 VHF: :	30 Min	1 Hrs	503-413-2000	X	Level 1 Trauma / Burn Center
	Lat: : Long : VHF: : Tone 156.7 f					
Division Branch Group	Area Location Capability					
DIV A/B	EMS Responders & Capability:	Crew EMT's				
	Equipment Available on Scene:	Basic First Aid				
	Medical Emergency Channel:	High Heaven				
	ETA for Ambulance to Scene:					
	Air:	~45 minutes				
	Ground:	~30 minutes				
	Approved Helispot:	None				
	Lat: Long:					

MEDICAL PLAN (ICS 206 WF)

Controlled Unclassified Information//Basic

ALL DIVISIONS OR GROUPS NOT STAFFED WITH MEDICAL
IDENTIFY MEDICALLY TRAINED PERSONNEL WITHIN YOUR DIVISION AT BREAKOUT.
FOR MEDICAL ASSISTANCE CONTACT NORTH CASCADE DISPATCH "5800" ON
COMMAND

INCIDENT WITHIN AN INCIDENT

During a medical emergency, initial radio traffic to North Cascade Dispatch which should include:

- **Medical Incident Report Form**
 - SEVERITY of EMERGENCY / TRANSPORT PRIORITY
Green / Routine, Yellow / Serious, Red / Urgent
 - SHORT DESCRIPTION OF INJURY OR ILLNESS
 - CONFIRMATION OF RESPONDING MEDICAL RESOURCES - CALL SIGN AND ETA

8. Prepared By (Medical Unit Leader)	9. Date/Time	10. Reviewed By (Safety Officer)	11. Date/Time
Jesse Batson, SOFR	07/21/23		

HEALTH AND SAFETY MESSAGE

SAFETY starts with *YOU*

We are ALL accountable for SAFE behaviors

INCIDENT: 224 Fire

DATE: 7/23/2023

Operational Period: Day

Major Hazards and Risks

- Steep Slopes – Footing/Rollers
- Hydration
- Driving
- Fatigue

Narrative:

- Drive Slow, reduce distractions, manage time and speed.
- Look up, down and around.
- Situational Awareness

Watch Out Situation of the Day



Incident Safety Officer: Jesse Batson

Situational Awareness

- Be aware of your surroundings.
- Recognize when it's time to pull over.
- See it, say it.
- Current weather changes.
- Prepare for your next deployment.

FNUS76 KPQR 221620
FWSPQR

Spot Forecast for 224 Fire...ODF
National Weather Service Portland OR
920 AM PDT Sat Jul 22 2023

Forecast is based on forecast start time of 0700 PDT on July 23.
If conditions become unrepresentative, contact the National Weather Service.

.DISCUSSION...High pressure over the region will maintain dry weather, with mild southwesterly flow aloft. Thermal low pressure remains east of the Cascades, with light to moderate onshore flow on Sunday. A weak front will push into the region Monday, with increasing onshore flow as it arrives, as well as afterwards. Only a small chance of wetting rain, as precipitation will be rather spotty in nature.

.SUNDAY (23 July)...

Sky/weather.....Mostly sunny (0-10 percent cloud cover).

CWR.....0 percent.

LAL.....1.

Max temperature.....79-84.

Min humidity.....around 35 percent.

Wind (20 ft).....

Slope/valley.....Light upslope winds, becoming west to northwest
3-7 mph later in the afternoon.

Ridgetop.....North to northwest 2-6 mph, becoming northwest
5-9 mph later in the afternoon. Few gusts to
20 mph.

Mixing height.....5600 ft AGL.

Transport winds.....West to northwest 5 to 10 mph.

Haines Index.....4, or low potential for large plume dominated
fire growth.

Haines Index (Mid)..4 (low).

Sunday Details...

TIME (PDT)	7 AM	9 AM	11 AM	1 PM	3 PM	5 PM
Temp.....	56	61	69	74	81	80
RH.....	70%	62%	55%	47%	39%	37%
20 ft wind.....	SE 1	SE 2	VRB 2	W 3	NW 4	NW 4
20 ft wind gust.	2	4	4	4	6	6

.MONDAY (July 24)...

Sky/weather.....Increasing clouds in the morning. A 30 percent
chance of showers, mainly in the afternoon.

LAL.....1.

CWR.....less than 10%.

Max temperature.....69-74.

Min humidity.....65-70 percent.

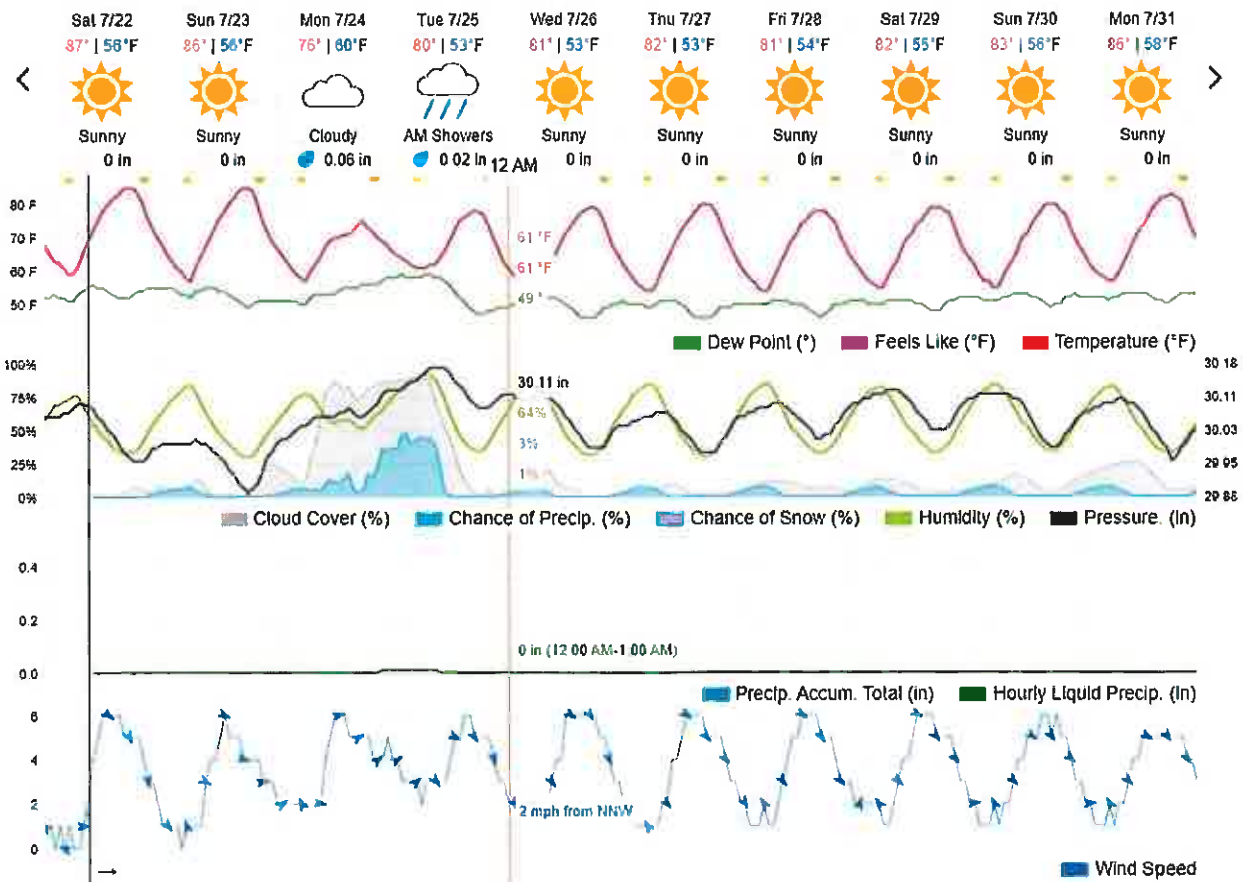
Wind (20 ft).....South to southeast 2-5 mph.

Slope/valley.....South to southwest 2-5 mph, becoming

west to southwest 6-9 mph by late morning.

Ridgetop.....
Mixing height.....4800 ft AGL.
Transport winds.....Southwest 10 to 15 mph.
Haines Index.....2, or very low potential for large plume
dominated fire growth.
Haines Index (Mid)..3 (very low).

\$\$
Forecaster...Rockey
Requested by...Kyle Kaupp
Type of request...WILDFIRE
.TAG 2316993.5/PQR
.DELDT 07/22/23
.FormatterVersion 2.0.0
.EMAIL kyle.f.kaupp@odf.oregon.gov





FINANCE SECTION



Time Unit

Demob will be here soon...

- **Did you submit** your Resource Order, Agreement, Manifest, Shift Ticket/CTR, etc. to Jamee.R.Millard@odf.oregon.gov If not, **please do so immediately.**
- **Please indicate on your Shift Ticket/CTR if it is for travel time.** Time Unit can sign travel time only, not shift time. If shift time is included on your travel time Shift Ticket/CTR, your supervisor must sign it.
- **All Shift Tickets/CTRs require 2 signatures** – the supervisor's and the resource's. Please remember to sign all your Shift Tickets/CTRs. If you have more than one entry, you must sign all lines of entry.
- **Supervisors** are responsible for sending signed Shift Tickets/CTRs to the Jamee.R.Millard@odf.oregon.gov Resources do not need to submit them again.
- Please take photos with your phone or scan in portrait mode!

IMPORTANT NOTE:

In order for contractors to receive payment from ODF, they must register in OregonBuys <https://OregonBuys.gov>

For registration assistance, contact the following during support hours 7:00 a.m. – 6:00 p.m. PT, Monday - Friday, closed state holidays:

Email: support.oregonbuys@oregon.gov

Phone: 1-855-800-5046

224 Fire
Logistics Message

Meal Hours:

- Breakfast- per diem for engines and overhead
- Lunches will be brought up to the fire
- Dinner 1800 @ Molalla Unit office

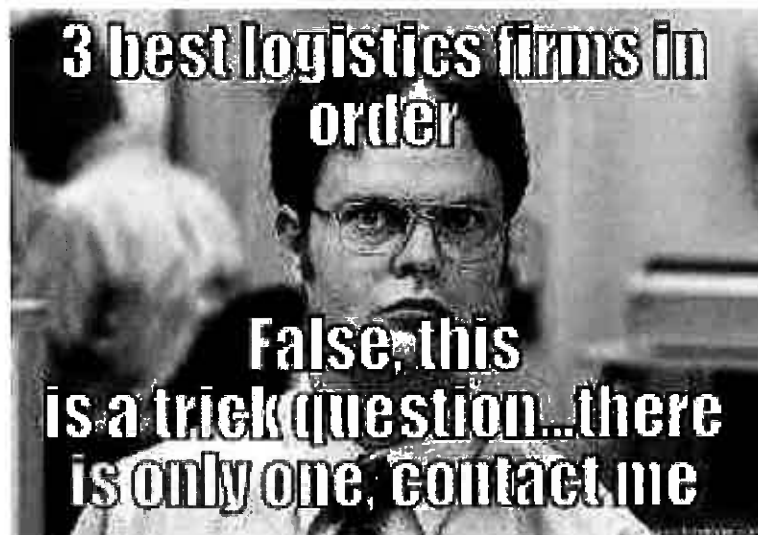
*Coffee Creek will be provided breakfast and lunch by DOC

Hotels are provided for overhead and engines assigned to the fire.

Please contact the following personnel for information regarding logistics:

Dawn Sleight @ 503-710-1848- Lodging, Meals, & Supplies

Chelsey Peters @ 503-724-2305- Meals & Supplies



Medical Plan (ICS 206) WF

Incident Within an Incident- 8 Line

FOR A NON-EMERGENCY INCIDENT, WORK THROUGH CHAIN OF COMMAND TO REPORT AND TRANSPORT INJURED PERSONNEL AS NECESSARY.

FOR A MEDICAL EMERGENCY: IDENTIFY ON SCENE INCIDENT COMMANDER BY NAME AND POSITION AND ANNOUNCE "MEDICAL EMERGENCY" TO INITIATE RESPONSE FROM IMT COMMUNICATIONS/DISPATCH.

Use the following items to communicate situation to communications/dispatch.

1. CONTACT COMMUNICATIONS / DISPATCH (Verify correct frequency prior to starting report)

Ex: "Communications, Div. Alpha. Stand-by for Emergency Traffic."

2. INCIDENT STATUS: Provide incident summary (including number of patients) and command structure.

Ex: "Communications, I have a Red priority patient, unconscious, struck by a falling tree. Requesting air ambulance to Forest Road 1 at (Lat./Long.) This will be the Trout Meadow Medical, IC is TFLD Jones. EMT Smith is providing medical care."

Severity of Emergency / Transport Priority	<input type="checkbox"/> RED / PRIORITY 1 Life or limb threatening injury or illness. Evacuation need is IMMEDIATE <i>Ex: Unconscious, difficulty breathing, bleeding severely, 2^o - 3^o burns more than 4 palm sizes, heat stroke, disoriented.</i> <input type="checkbox"/> YELLOW / PRIORITY 2 Serious Injury or illness. Evacuation may be DELAYED if necessary. <i>Ex: Significant trauma, unable to walk, 2^o - 3^o burns not more than 1-3 palm sizes.</i> <input type="checkbox"/> GREEN / PRIORITY 3 Minor Injury or illness. Non-Emergency transport <i>Ex: Sprains, strains, minor heat-related illness.</i>	
Nature of Injury or Illness & Mechanism of Injury		Brief Summary of Injury or Illness <i>(Ex: Unconscious, Struck by Falling Tree)</i>
Transport Request		Air Ambulance / Short Haul/Hoist Ground Ambulance / Other
Patient Location		Descriptive Location & Lat. / Long. (WGS84)
Incident Name		Geographic Name + "Medical" <i>(Ex: Trout Meadow Medical)</i>
On-Scene Incident Commander		Name of on-scene IC of Incident within an Incident <i>(Ex: TFLD Jones)</i>
Patient Care		Name of Care Provider <i>(Ex: EMT Smith)</i>

3. INITIAL PATIENT ASSESSMENT: Complete this section for each patient as applicable (start with the most severe patient)

Patient Assessment: See IRPG page 106

Treatment:

4. TRANSPORT PLAN:

Evacuation Location (if different): (Descriptive Location (drop point, intersection, etc.) or Lat. / Long.) Patient's ETA to Evacuation Location:

Helispot / Extraction Site Size and Hazards:

5. ADDITIONAL RESOURCES / EQUIPMENT NEEDS:

Example: Paramedic/EMT, Crews, Immobilization Devices, AED, Oxygen, Trauma Bag, IV/Fluid(s), Splints, Rope rescue, Wheeled litter, HAZMAT, Extrication

6. COMMUNICATIONS: Identify State Air/Ground EMS Frequencies and Hospital Contacts as applicable

Function	Channel Name/Number	Receive (RX)	Tone/NAC *	Transmit (TX)	Tone/NAC *
COMMAND					
AIR-TO-GRND					
TACTICAL					

7. CONTINGENCY: Considerations: If primary options fail, what actions can be implemented in conjunction with primary evacuation method? Be thinking ahead.

8. ADDITIONAL INFORMATION: Updates/Changes, etc.

REMEMBER: Confirm ETA's of resources ordered. Act according to your level of training. Be Alert. Keep Calm. Think Clearly. Act Decisively.

