


Point Type	Label	Latitude WGS84 DDM	Longitude WGS84 DDM	Point Type	Label	Latitude WGS84 DDM	Longitude WGS84 DDM
Incident Command Post	ICP	43° 58.067' N	122° 53.893' W	Drop Point	37	44° 01.883' N	122° 22.749' W
Helibase	Oakridge	43° 45.137' N	122° 30.180' W	Drop Point	28	44° 01.961' N	122° 27.074' W
Staging Area	Big Pool	43° 58.072' N	122° 35.842' W	Helipoint	29	44° 01.145' N	122° 19.968' W
Drop Point	73	43° 56.067' N	122° 33.296' W	Helipoint	32	44° 00.381' N	122° 16.524' W
Drop Point	71	43° 58.318' N	122° 34.175' W	Helipoint	66	43° 54.207' N	122° 28.613' W
Drop Point	72	43° 57.622' N	122° 33.208' W	Drop Point	54	43° 59.099' N	122° 26.018' W
Helipoint	10	44° 02.423' N	122° 29.363' W	Drop Point	14.5	44° 00.857' N	122° 33.432' W
Drop Point	20	44° 01.957' N	122° 29.996' W	Drop Point	15	44° 00.854' N	122° 32.404' W
Drop Point	18	44° 02.241' N	122° 30.821' W	Drop Point	121	44° 02.232' N	122° 23.070' W
Drop Point	17	44° 01.511' N	122° 32.208' W	Drop Point	122	44° 02.270' N	122° 22.790' W
Drop Point	16	44° 01.350' N	122° 32.107' W	Drop Point	175	44° 02.082' N	122° 31.238' W
Drop Point	14	44° 00.840' N	122° 33.784' W	Helipoint	Phosant Helipoint	43° 57.717' N	122° 33.984' W
Drop Point	12	43° 59.720' N	122° 34.640' W	Drop Point	124	44° 01.862' N	122° 23.495' W
Drop Point	11	44° 00.236' N	122° 34.828' W	Drop Point	123	44° 01.724' N	122° 23.047' W
Helipoint	5	44° 01.615' N	122° 32.873' W	Drop Point	107	44° 01.653' N	122° 25.264' W
Drop Point	59	43° 56.323' N	122° 22.910' W	Drop Point	126	44° 01.975' N	122° 24.486' W
Staging Area		43° 56.215' N	122° 21.413' W	Drop Point	125	44° 01.720' N	122° 24.689' W
Drop Point	58	43° 56.979' N	122° 20.088' W	Drop Point	106	44° 01.557' N	122° 25.767' W
Drop Point	57	43° 57.802' N	122° 18.886' W	Landmark	Ambo Rendezvous South	43° 56.542' N	122° 51.981' W
Drop Point	70	43° 58.383' N	122° 34.816' W	Landmark	Ambo Rendezvous North	44° 06.404' N	122° 40.497' W
Drop Point	75	43° 58.033' N	122° 30.937' W	Drop Point	103	43° 56.411' N	122° 44.942' W
Drop Point	74	43° 55.726' N	122° 31.101' W	Drop Point	202	43° 59.077' N	122° 40.817' W
Drop Point	60	43° 54.065' N	122° 27.917' W	Helipoint	3	43° 58.121' N	122° 38.638' W
Drop Point	52	43° 57.593' N	122° 29.386' W	Drop Point	127	44° 01.010' N	122° 24.069' W
Drop Point	51	43° 57.652' N	122° 30.742' W	Drop Point	101	43° 58.306' N	122° 39.637' W
Drop Point	50	43° 58.369' N	122° 31.477' W	Drop Point	208	44° 01.395' N	122° 36.161' W
Drop Point	53	43° 57.439' N	122° 28.752' W	Drop Point	204	43° 58.963' N	122° 38.250' W
Drop Point	35	44° 00.235' N	122° 18.813' W	Drop Point	203	43° 58.644' N	122° 38.366' W
Drop Point	55	43° 58.988' N	122° 25.323' W	Drop Point	210	44° 01.561' N	122° 35.026' W
Drop Point	21	44° 02.306' N	122° 29.784' W	Drop Point	212	44° 00.903' N	122° 34.540' W
Drop Point	22	44° 02.817' N	122° 28.787' W	Drop Point	250	43° 54.115' N	122° 37.181' W
Drop Point	23	44° 02.599' N	122° 28.333' W	Drop Point	252	43° 56.603' N	122° 38.492' W
Drop Point	24	44° 02.647' N	122° 26.942' W	Drop Point	254	43° 56.942' N	122° 37.852' W
Drop Point	25	44° 03.386' N	122° 29.229' W	Drop Point	256	43° 57.394' N	122° 39.340' W
Drop Point	26	44° 03.436' N	122° 27.568' W	Drop Point	207	44° 00.116' N	122° 40.870' W
Drop Point	27	44° 02.816' N	122° 25.696' W	Drop Point	205	43° 59.876' N	122° 38.767' W
Helipoint	H-38	43° 58.961' N	122° 17.267' W	Drop Point	206	44° 00.025' N	122° 39.222' W
Helipoint	H-64	43° 57.442' N	122° 28.757' W	Drop Point	205.5	44° 00.083' N	122° 38.020' W
Drop Point	30	43° 58.958' N	122° 17.274' W	Drop Point	258	43° 55.111' N	122° 32.777' W
Helipoint	60	43° 54.551' N	122° 26.262' W	Drop Point	215	44° 00.387' N	122° 38.174' W
Staging Area	Oakridge Staging	43° 44.488' N	122° 26.650' W	Drop Point	260	43° 56.502' N	122° 35.705' W
Helipoint	2	44° 00.082' N	122° 35.894' W	Drop Point	216	44° 01.101' N	122° 37.995' W


Medical Transportation


Medical Transportation
 Bedrock
 ORWIF-230266
 08/27/2023
 31,579 acres at 8/26/2023 @ 1200PT
 Acres determined from IR and Sketch

- Eugene to Leaburg - 32 min.
- DP 125 to Leaburg - 2 hr
- DP 30 to Leaburg - 1 hr 20 min.
- ICP to Leaburg - 30 min.
- Eugene to MP 9 - 23 min.
- DP 11 to MP 9 - 50 min.
- DP 20 to MP 9 - 1 hr 50 min.
- Hayden Area to MP 9 - 2 hr.
- DP-71 to MP 9 - 1 hr 40 min.
- Oakridge to MP 9 - 31 min.
- DP 52 to Oakridge - 1 hr 36 min.
- Access or Improved Road
- Temporary Flight Restriction
- Helibase
- Helibase
- Division Break
- Incident Command Post
- Drop Point
- Camp
- Staging Area
- Landmark
- Repeater
- Hazard
- Fire Area
- Large Landowners Landowner
- Cadore Timber Co
- Franklin-Clarkson Timber Co LLC
- Fruit Growers Supply Co Inc
- Giustina (Winberry)
- Government Unspecified
- Oregon Dept of State Lands
- Pangaea
- Timberlands LLC
- US Bureau of Land Management
- US Forest Service
- Waning Family LLC
- Weyerhaeuser
- Timber Holdings Inc
- Other - Small Private




North American 1983 Datum, LatLong Grid





2023-08-27 0717



Medical Transportation