


Point Type	Label	Latitude WGS84 DDM	Longitude WGS84 DDM	Point Type	Label	Latitude WGS84 DDM	Longitude WGS84 DDM
Camp	Bedrock FOB	43° 58.067' N	122° 53.893' W	Drop Point	256	43° 57.394' N	122° 39.345' W
Camp	Hills Camp	43° 42.988' N	122° 25.492' W	Drop Point	258	43° 55.111' N	122° 32.777' W
Drop Point	101	43° 58.306' N	122° 39.637' W	Drop Point	26	44° 03.430' N	122° 27.668' W
Drop Point	103	43° 56.411' N	122° 44.942' W	Drop Point	260	43° 56.502' N	122° 35.705' W
Drop Point	106	44° 01.557' N	122° 25.767' W	Drop Point	27	44° 02.816' N	122° 25.696' W
Drop Point	107	44° 01.653' N	122° 25.264' W	Drop Point	28	44° 01.961' N	122° 27.074' W
Drop Point	111	44° 00.236' N	122° 34.828' W	Drop Point	30	43° 58.958' N	122° 17.274' W
Drop Point	12	43° 59.720' N	122° 34.640' W	Drop Point	35	44° 00.235' N	122° 18.813' W
Drop Point	121	44° 02.232' N	122° 23.070' W	Drop Point	37	44° 01.883' N	122° 22.749' W
Drop Point	122	44° 02.270' N	122° 22.799' W	Drop Point	50	43° 58.369' N	122° 31.477' W
Drop Point	123	44° 01.724' N	122° 23.047' W	Drop Point	51	43° 57.652' N	122° 30.742' W
Drop Point	124	44° 01.862' N	122° 23.495' W	Drop Point	52	43° 57.593' N	122° 29.386' W
Drop Point	125	44° 01.720' N	122° 24.689' W	Drop Point	53	43° 57.439' N	122° 28.752' W
Drop Point	126	44° 01.975' N	122° 24.486' W	Drop Point	54	43° 59.099' N	122° 26.018' W
Drop Point	127	44° 01.019' N	122° 24.069' W	Drop Point	55	43° 58.988' N	122° 25.323' W
Drop Point	14	44° 00.946' N	122° 33.784' W	Drop Point	56	43° 59.098' N	122° 28.091' W
Drop Point	14.5	44° 00.857' N	122° 33.432' W	Drop Point	57	43° 57.802' N	122° 18.886' W
Drop Point	15	44° 00.854' N	122° 32.404' W	Drop Point	58	43° 56.979' N	122° 20.888' W
Drop Point	16	44° 01.350' N	122° 32.107' W	Drop Point	59	43° 56.323' N	122° 22.910' W
Drop Point	17	44° 01.511' N	122° 32.208' W	Drop Point	60	43° 54.085' N	122° 27.917' W
Drop Point	175	44° 02.082' N	122° 31.328' W	Drop Point	70	43° 58.383' N	122° 34.816' W
Drop Point	18	44° 02.241' N	122° 30.821' W	Drop Point	71	43° 58.318' N	122° 34.175' W
Drop Point	20	44° 01.956' N	122° 29.600' W	Drop Point	72	43° 57.622' N	122° 33.208' W
Drop Point	202	43° 59.077' N	122° 40.817' W	Drop Point	73	43° 56.067' N	122° 33.296' W
Drop Point	203	43° 58.644' N	122° 38.366' W	Drop Point	74	43° 55.726' N	122° 31.101' W
Drop Point	204	43° 58.963' N	122° 38.250' W	Drop Point	75	43° 56.033' N	122° 30.937' W
Drop Point	205	43° 58.876' N	122° 38.767' W	Helibase	Bedrock Helibase	43° 55.646' N	123° 00.177' W
Drop Point	205.5	44° 00.083' N	122° 38.020' W	Helibase	Oakridge	43° 45.137' N	122° 30.180' W
Drop Point	206	44° 00.025' N	122° 39.222' W	Helispot	10	44° 02.423' N	122° 29.363' W
Drop Point	207	44° 00.116' N	122° 40.870' W	Helispot	2	44° 00.082' N	122° 35.894' W
Drop Point	208	44° 01.395' N	122° 36.161' W	Helispot	29	44° 01.145' N	122° 19.968' W
Drop Point	210	44° 02.306' N	122° 29.784' W	Helispot	32	44° 00.381' N	122° 18.524' W
Drop Point	211	44° 01.561' N	122° 35.026' W	Helispot	5	44° 01.615' N	122° 32.873' W
Drop Point	211	43° 58.943' N	122° 37.583' W	Helispot	60	43° 54.551' N	122° 26.262' W
Drop Point	212	44° 00.903' N	122° 34.540' W	Helispot	66	43° 54.207' N	122° 28.613' W
Drop Point	215	44° 00.387' N	122° 38.174' W	Helispot	H-38	43° 58.961' N	122° 17.267' W
Drop Point	216	44° 01.101' N	122° 37.995' W	Helispot	H-64	43° 57.442' N	122° 28.757' W
Drop Point	22	44° 02.817' N	122° 28.787' W	Helispot	Pheasant Helispot	43° 57.171' N	122° 53.896' W
Drop Point	23	44° 02.599' N	122° 28.333' W	Landmark	Ambo Rendezvous North	44° 06.404' N	122° 40.497' W
Drop Point	24	44° 02.647' N	122° 26.942' W	Landmark	Ambo Rendezvous South	43° 56.542' N	122° 51.981' W
Drop Point	25	44° 03.386' N	122° 29.229' W	Staging Area	Big Pool	43° 56.215' N	122° 21.413' W
Drop Point	250	43° 54.115' N	122° 37.181' W	Staging Area	Big Pool	43° 58.072' N	122° 35.842' W
Drop Point	252	43° 56.607' N	122° 38.492' W	Staging Area	Giutina	43° 56.511' N	122° 51.896' W
Drop Point	254	43° 56.042' N	122° 37.852' W	Staging Area	Oakridge	43° 44.488' N	122° 26.650' W


Medical Transportation


**Medical Transportation**  
 Bedrock  
 ORWIF-230266  
 09/11/2023  
 31,590 acres as of 9/9/2023 @ 2122  
 Acres from IR & GPS

- Eugene to Leaburg - 32 min.
- DP 125 to Leaburg - 2 hr
- Eugene to MP 9 - 23 min.
- Hayden Area to MP 9 - 2 hr
- Oakridge to MP 9 - 31 min.
- Access or Improved Road
- DP 11 to MP 9 - 50 min.
- DP 30 to Leaburg - 1 hr 20 min.
- DP 71 to MP 9 - 1 hr 40 min.
- DP 20 to MP 9 - 1 hr 50 min.
- Oakridge to Hills Camp - 31 min.
- DP 52 to Oakridge - 1 hr 36 min.
- Temporary Flight Restriction
- Helispot
- Helibase
- Camp
- Staging Area
- Landmark
- Repeater
- Hazard
- Drop Point
- Closure
- Fire Area
- BLM
- City
- County
- DOD
- OthLoc
- Private
- State
- USFS
- OTHER
- Division Break
- Flight Restriction



9/10/2023 2116  
 North American 1983 Datum. LatLong Grid





Medical Transportation