

# North Repair

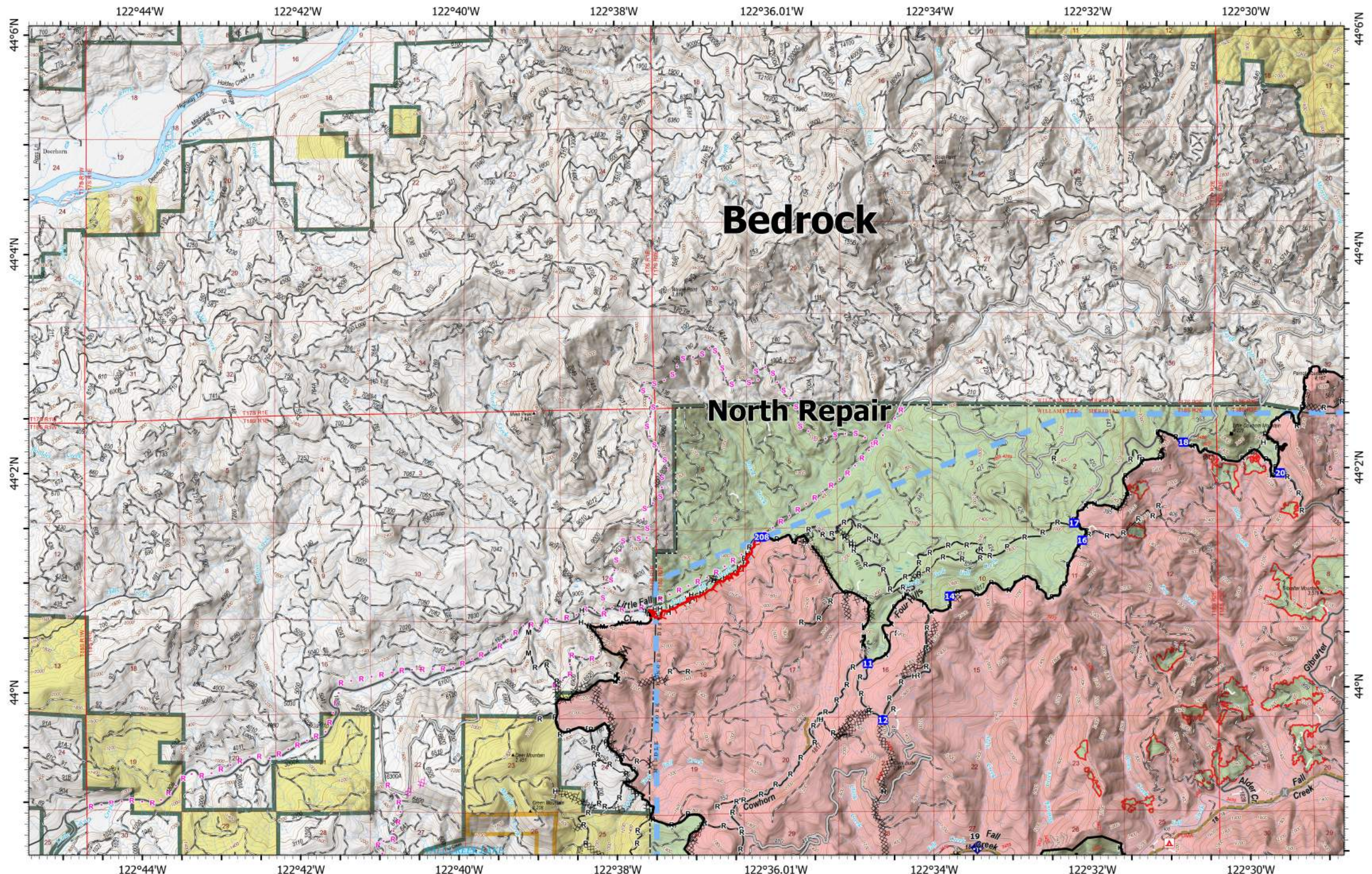
**Operations - Div A**  
 Bedrock  
 ORWIF-230266  
 09/19/2023  
 31,590 acres at 9/15/2023 @ 1945  
 Acres from IR & GPS

- |                       |                                   |                        |                         |                              |
|-----------------------|-----------------------------------|------------------------|-------------------------|------------------------------|
| Drop Point            | Completed Dozer Line              | Completed Road as Line | Access or Improved Road | Temporary Flight Restriction |
| Mobile Weather Unit   | Completed Fuel Break              | Planned Dozer Line     | Other                   | Fire Area                    |
| Contained             | Completed Hand Line               | Planned Road as Line   | Repair Line             |                              |
| Uncontained Fire Edge | Completed Mixed Construction Line | Planned Secondary Line | Road Repair             |                              |

9/18/2023 2245  
 NAD 1983 UTM Zone 10N, LatLong Grid

0 0.25 0.5 1 1.5 Miles





# Operations - Div D

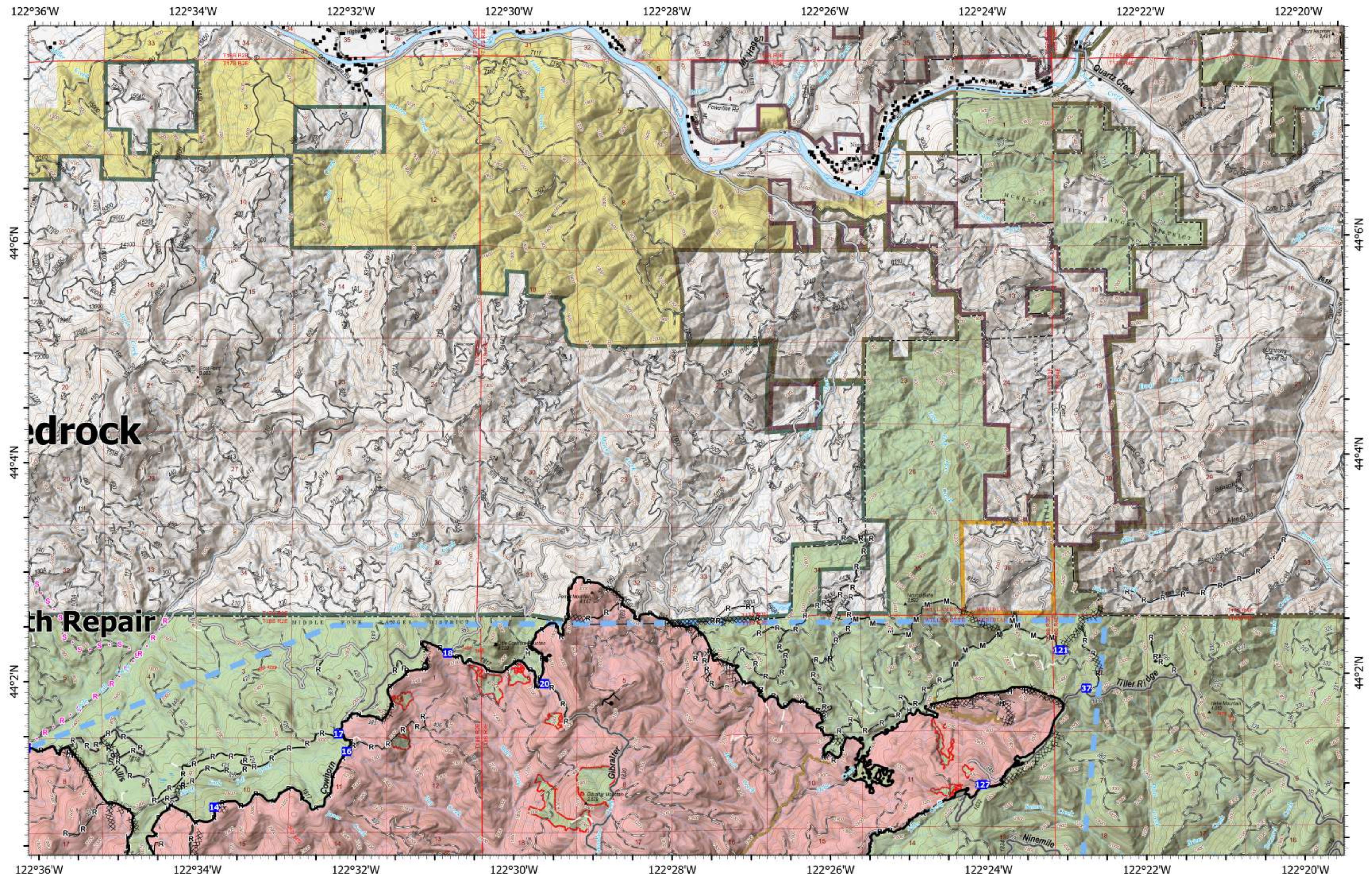
Bedrock  
 ORWIF-230266  
 09/19/2023

31,590 acres at 9/15/2023 @ 1945  
 Acres from IR & GPS

- |                     |                       |                                   |                         |                              |
|---------------------|-----------------------|-----------------------------------|-------------------------|------------------------------|
| Drop Point          | Uncontained Fire Edge | Completed Hand Line               | Planned Road as Line    | Repair Line                  |
| Bridge              | Completed Burnout     | Completed Mixed Construction Line | Planned Secondary Line  | Road Repair                  |
| Mobile Weather Unit | Completed Dozer Line  | Completed Road as Line            | Access or Improved Road | Temporary Flight Restriction |
| Contained           | Completed Fuel Break  | Planned Dozer Line                | Other                   | Fire Area                    |

9/18/2023 2246  
 NAD 1983 UTM Zone 10N, LatLong Grid



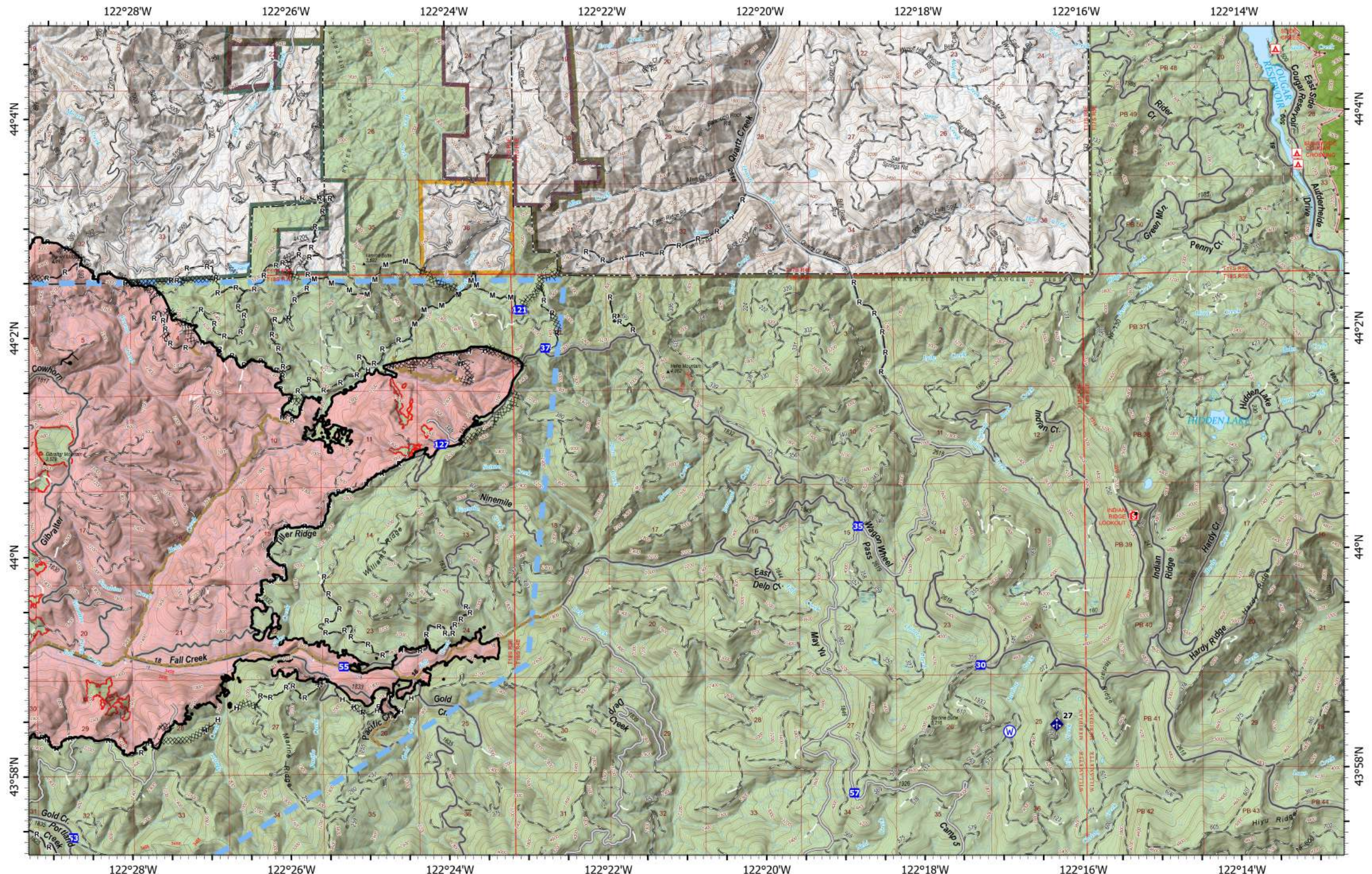


**Operations - Div J**  
 Bedrock  
 ORWIF-230266  
 09/19/2023  
 31,590 acres at 9/15/2023 @ 1945  
 Acres from IR & GPS

- |                   |                                   |                        |                         |                              |
|-------------------|-----------------------------------|------------------------|-------------------------|------------------------------|
| Drop Point        | Completed Dozer Line              | Completed Road as Line | Access or Improved Road | Road Repair                  |
| Contained         | Completed Hand Line               | Planned Road as Line   | Other                   | Temporary Flight Restriction |
| Completed Burnout | Completed Mixed Construction Line | Planned Secondary Line | Repair Line             | Fire Area                    |

9/18/2023 2247  
 NAD 1983 UTM Zone 10N. LatLong Grid





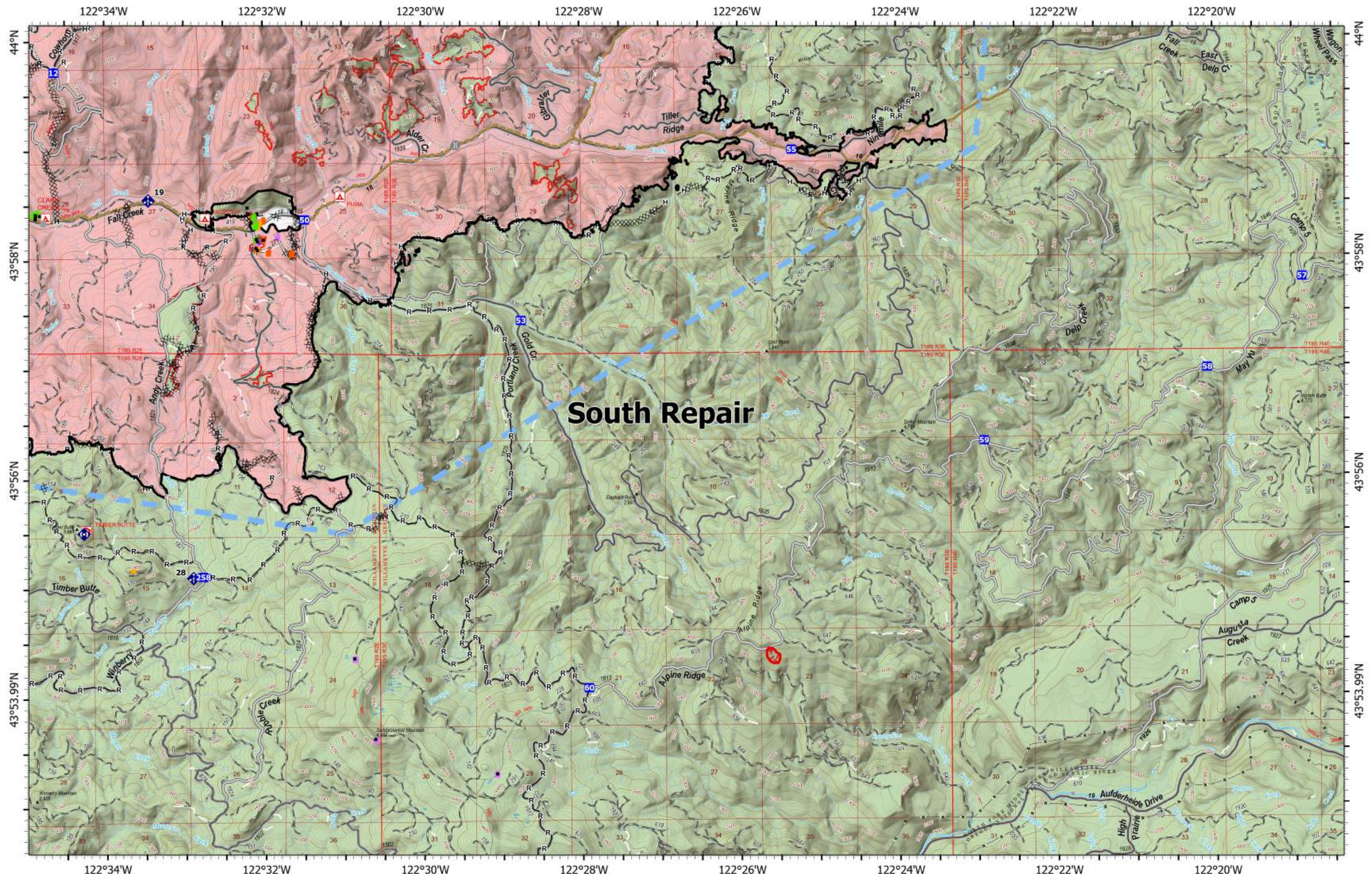
# Operations - Div L

Bedrock  
 ORWIF-230266  
 09/19/2023  
 31,590 acres at 9/15/2023 @ 1945  
 Acres from IR & GPS

- |                     |                      |                                   |                         |                              |
|---------------------|----------------------|-----------------------------------|-------------------------|------------------------------|
| Drop Point          | Contained            | Completed Hand Line               | Access or Improved Road | Road Repair                  |
| Mobile Weather Unit | Completed Burnout    | Completed Mixed Construction Line | Other                   | Temporary Flight Restriction |
| Water Source        | Completed Dozer Line | Completed Road as Line            | Repair Line             | Fire Area                    |

9/18/2023 2248  
 NAD 1983 UTM Zone 10N, LatLong Grid





# Operations - Div O

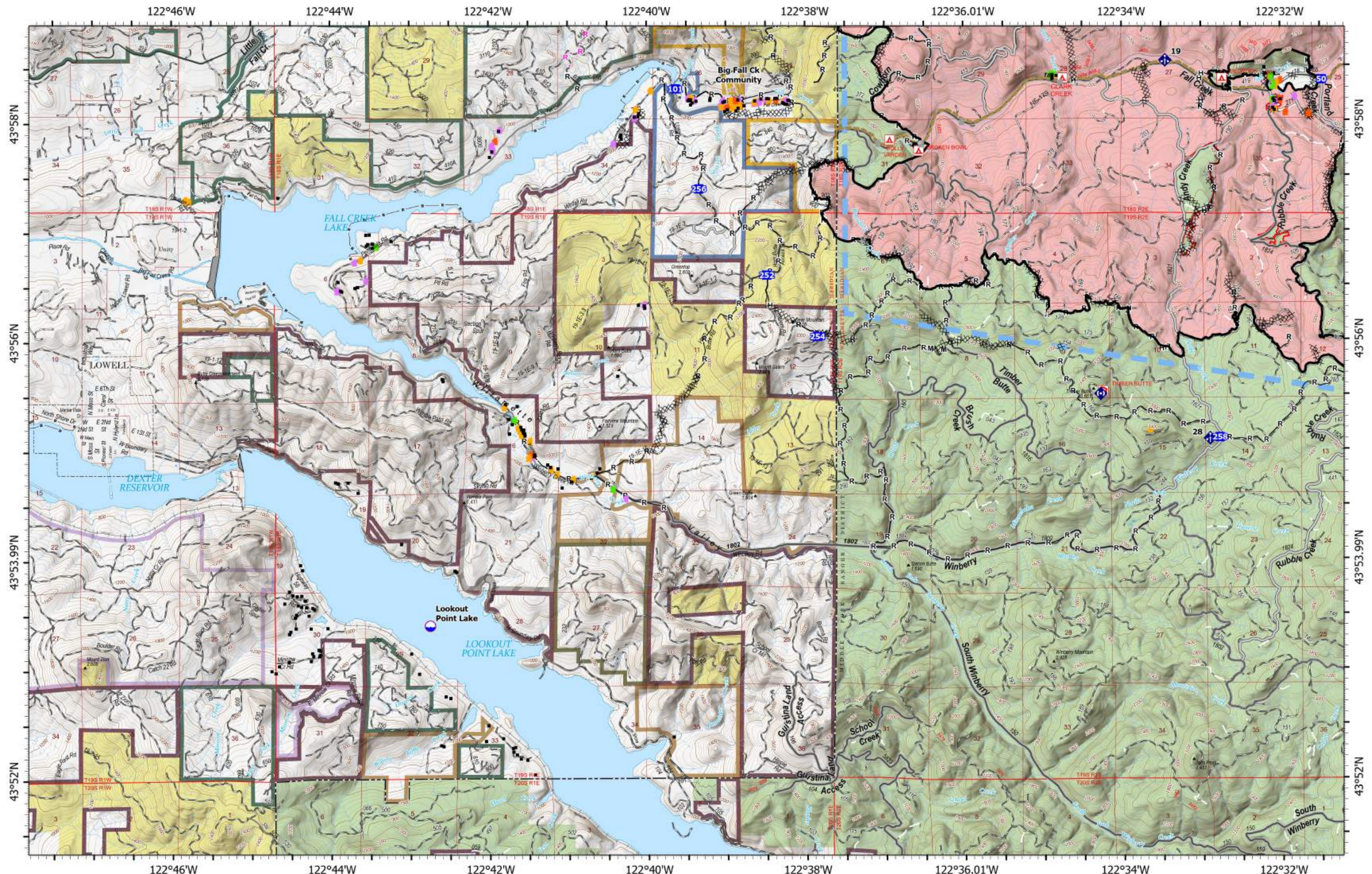
Bedrock  
 ORWIF-230266  
 09/19/2023

31,590 acres at 9/15/2023 @ 1945  
 Acres from IR & GPS

- |                     |                       |                        |                         |                              |
|---------------------|-----------------------|------------------------|-------------------------|------------------------------|
| Drop Point          | Repeater              | Completed Dozer Line   | Access or Improved Road | Road Repair                  |
| Bridge              | Contained             | Completed Hand Line    | Other                   | Temporary Flight Restriction |
| Mobile Weather Unit | Uncontained Fire Edge | Completed Road as Line | Repair Line             | Fire Area                    |

9/18/2023 2248  
 NAD 1983 UTM Zone 10N, LatLong Grid





# Operations - Div Y

Bedrock  
 ORWIF-230266  
 09/19/2023

31,590 acres at 9/15/2023 @ 1945  
 Acres from IR & GPS

- |                     |                                   |                         |                              |
|---------------------|-----------------------------------|-------------------------|------------------------------|
| Dip Site            | Contained                         | Completed Road as Line  | Repair Line                  |
| Drop Point          | Completed Dozer Line              | Planned Road as Line    | Road Repair                  |
| Mobile Weather Unit | Completed Hand Line               | Access or Improved Road | Temporary Flight Restriction |
| Repeater            | Completed Mixed Construction Line | Other                   | Fire Area                    |

9/18/2023 2249  
 NAD 1983 UTM Zone 10N, LatLong Grid

0 0.25 0.5 1 1.5 Miles