



### South Repair: East


**Bedrock**  
**ORWIF-230266**  
**09/29/2023**  
 31,590 acres at 9/15/2023 @ 1945  
 Acres from IR & GPS


<ul style="list-style-type: none"> <li><span style="color: magenta;">○</span> In Use - Fire Management</li> <li><span style="color: purple;">●</span> Needs Assessment</li> <li><span style="color: red;">●</span> Repair Needed</li> <li><span style="color: orange;">●</span> In Progress</li> <li><span style="color: yellow;">●</span> Completed - Ready for Inspection</li> <li><span style="color: green;">●</span> Completed - Inspected</li> <li><span style="color: grey;">●</span> No Repair Needed</li> <li><span style="color: grey;">●</span> Other - See Comments</li> </ul>	<ul style="list-style-type: none"> <li><span style="color: magenta;">—</span> In Use - Fire Management</li> <li><span style="color: purple;">—</span> Needs Assessment</li> <li><span style="color: red;">—</span> Repair Needed</li> <li><span style="color: orange;">—</span> In Progress</li> <li><span style="color: yellow;">—</span> Completed - Ready for Inspection</li> <li><span style="color: green;">—</span> Completed - Inspected</li> <li><span style="color: grey;">—</span> No Repair Needed</li> <li><span style="color: grey;">—</span> Other - See Comments</li> </ul>	<ul style="list-style-type: none"> <li><span style="color: blue;">●</span> Dip Site</li> <li><span style="color: purple;">●</span> Helispot</li> <li><span style="color: blue;">■</span> Drop Point</li> <li><span style="color: blue;">■</span> Staging Area</li> <li><span style="color: blue;">■</span> Lookout</li> <li><span style="color: blue;">■</span> Value at Risk</li> <li><span style="color: grey;">■</span> Other</li> <li><span style="color: grey;">■</span> Bridge</li> <li><span style="color: green;">■</span> Water Development or Draft Site</li> <li><span style="color: green;">■</span> Structure Wrap</li> <li><span style="color: green;">■</span> Stream Crossing</li> <li><span style="color: green;">■</span> Road Repair</li> </ul>	<ul style="list-style-type: none"> <li><span style="color: green;">■</span> Resource Location</li> <li><span style="color: green;">■</span> Repair Point</li> <li><span style="color: green;">■</span> Landing or Log Deck</li> <li><span style="color: green;">■</span> Fence - Cut/Damaged</li> <li><span style="color: green;">■</span> Dozer Push</li> <li><span style="color: green;">■</span> Culvert</li> <li><span style="color: green;">■</span> Clean Up Area</li> <li><span style="color: blue;">■</span> Repeater</li> <li><span style="color: yellow;">■</span> Hazard</li> <li><span style="color: blue;">■</span> Water Source</li> <li><span style="color: black;">—</span> Contained</li> <li><span style="color: red;">—</span> Uncontained Fire Edge</li> </ul>	<ul style="list-style-type: none"> <li><span style="color: grey;">—</span> Completed Dozer Line</li> <li><span style="color: grey;">—</span> Completed Hand Line</li> <li><span style="color: grey;">—</span> Completed Road as Line</li> <li><span style="color: grey;">—</span> Access or Improved Road</li> <li><span style="color: grey;">—</span> Other</li> <li><span style="color: orange;">—</span> Road Repair</li> <li><span style="color: magenta;">—</span> Retardant Drop</li> <li><span style="color: red;">—</span> Wildfire Daily Fire Perimeter</li> </ul>
--	--	--	--	---





9/28/2023 2016  
North American 1983 Datum, Lat/Long Grid





SE

SE