





121°36.5'W 121°36'W 121°35.5'W 121°35'W 121°34.5'W 121°34'W 121°33.5'W 121°33'W 121°32.5'W 121°32'W 121°31.5'W

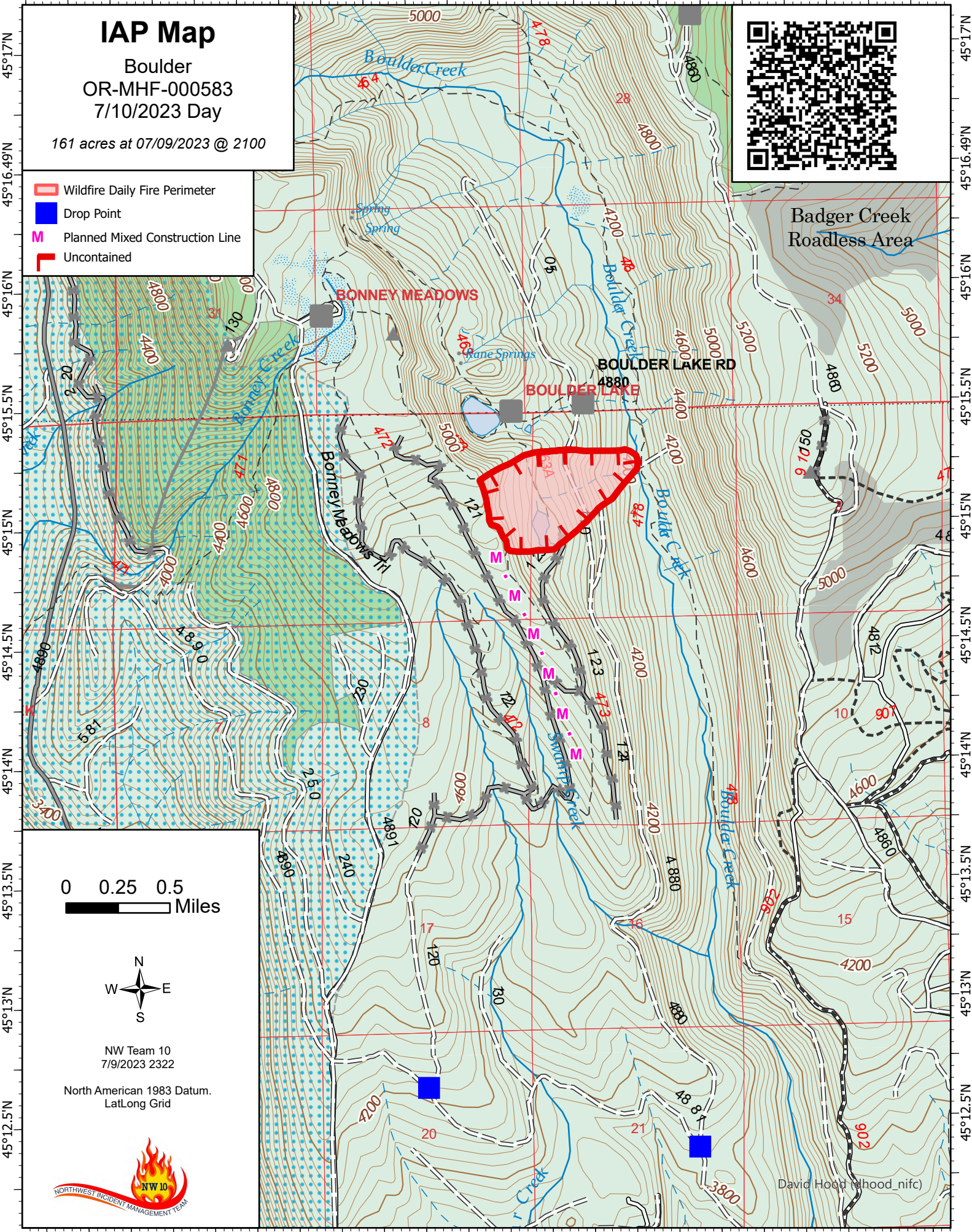
IAP Map

Boulder
OR-MHF-000583
7/10/2023 Day

161 acres at 07/09/2023 @ 2100



-  Wildfire Daily Fire Perimeter
-  Drop Point
-  Planned Mixed Construction Line
-  Uncontained



0 0.25 0.5
Miles



NW Team 10
7/9/2023 2322

North American 1983 Datum.
LatLong Grid



David Hood (dhood_nifc)

121°36.5'W 121°36'W 121°35.5'W 121°35'W 121°34.5'W 121°34'W 121°33.5'W 121°33'W 121°32.5'W 121°32'W 121°31.5'W