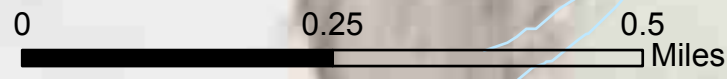


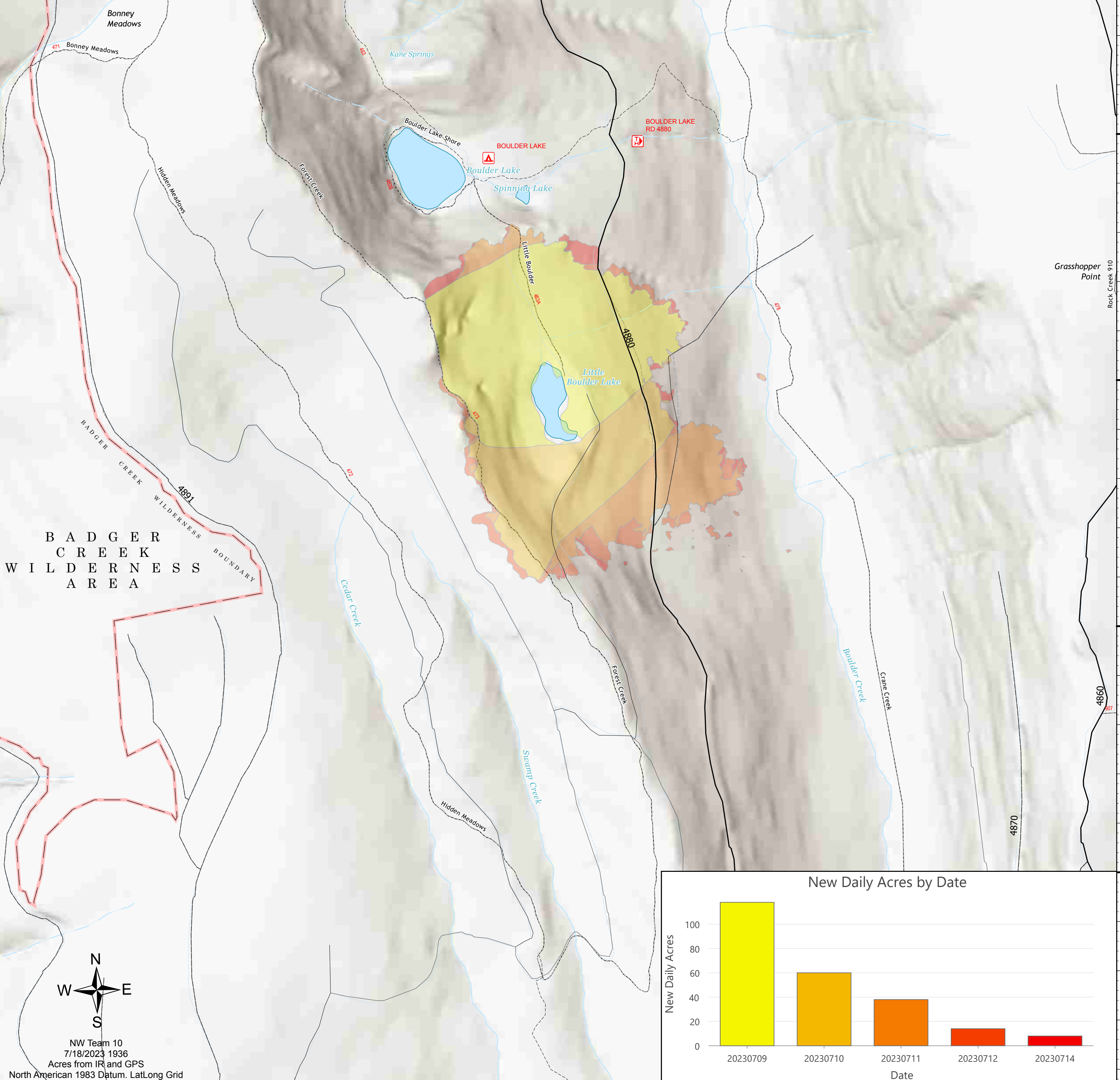
Progression

Boulder Fire
OR-MHF-000583
7/19/2023

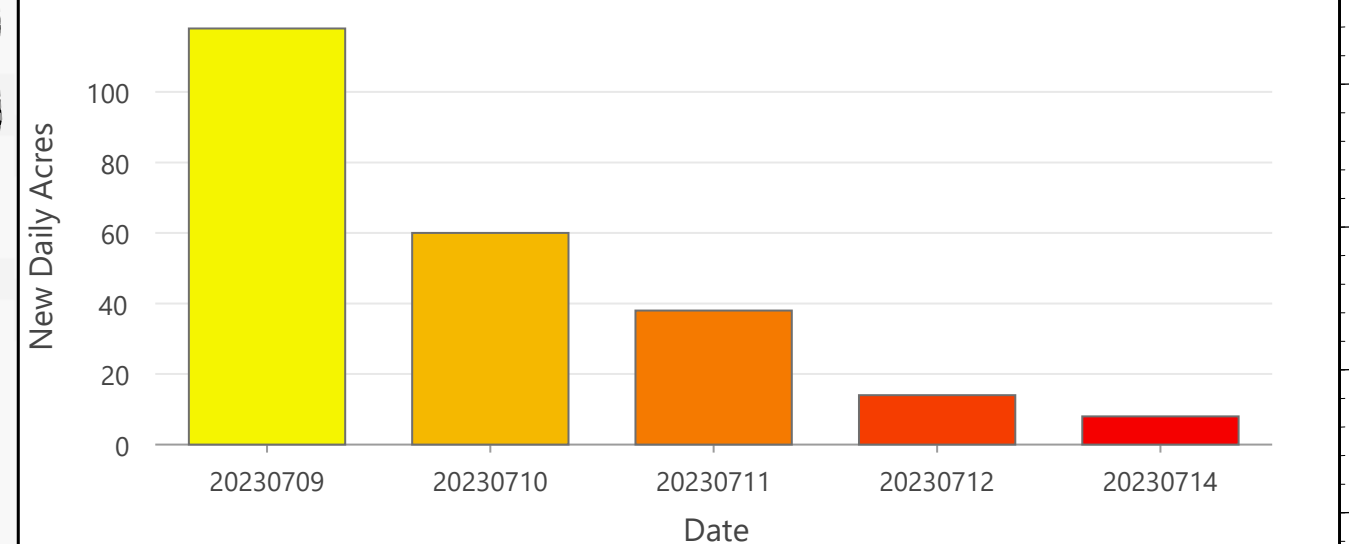
233 acres at 07/18/2023 @ 1900



- CAMPGROUND
- TRAILHEAD
- Trails Plus GTAC
- National Trail USGS
- USFS Wilderness
- Perennial Lake
- 20230709 @ 2343 | 118ac | +118ac
- 20230710 @ 2034 | 178ac | +60ac
- 20230711 @ 0710 | 216ac | +38ac
- 20230712 @ 0740 | 230ac | +14ac
- 20230714 @ 0730 | 238ac | +8ac



New Daily Acres by Date



NW Team 10
7/18/2023 1936
Acres from IR and GPS
North American 1983 Datum, LatLong Grid