






121°35'0"W



Boulder Fire IR Map
Incident ID: OR-MHF-000583
IR Imagery Acquired:
11 Jul 2023 @ 0715 UTC
IR Interpreted Acres: 261

45°15'0"N

45°15'0"N

	Isolated Fires
	Scattered Fire
	Intense Fire
	Fire Perimeter

Boulder Creek

Boulder Creek

4967 ft

121°35'0"W

