








Camp Creek Incident

OR-MHF-001199
Infrared Map

08/26/2023 @ 2219 PDT
1,226 Interpreted Acres

Map Created:
8/26/2023 11:45 PM
IRIN: Max Wahlberg

-  IR Heat Perimeter
-  IR Intense Heat
-  IR Scattered Heat
-  Cloud Cover
-  Area Covered by IR Flight
-  IR Isolated Heat Source
-  Possible IR Heat Source

