

INCIDENT ACTION PLAN CAMP CREEK INCIDENT

9/27/2023 - 9/29/2023

0700-1900

OR-MHF-001199 P6QLC7(0606)



Public Information

Phone: 971-334-7674

Email: 2023.campcreek@firenet.gov

*Link Tree QR Code: Maps, Check-in,
Evaluation form, Finance & Demob info, IAPs
IAP Password = 001199*



INCIDENT OBJECTIVES (ICS 202)

1. Incident Name: <p style="text-align: center;">CAMP CREEK</p>	2. Operational Period: <table style="width: 100%; border: none;"> <tr> <td style="border: none;">Date From:</td> <td style="border: none;">9/27/2023</td> <td style="border: none;">Date To:</td> <td style="border: none;">9/29/2023</td> </tr> <tr> <td style="border: none;">Time From:</td> <td style="border: none;">0700</td> <td style="border: none;">Time To:</td> <td style="border: none;">1900</td> </tr> </table>	Date From:	9/27/2023	Date To:	9/29/2023	Time From:	0700	Time To:	1900
Date From:	9/27/2023	Date To:	9/29/2023						
Time From:	0700	Time To:	1900						

3. Objective(s):

Leader's Intent

Prioritize suppression efforts based on risk to communities, protection of Bull Run Watershed, state and private lands, and critical infrastructure by utilizing tactics commensurate with the overall strategy, to reach objectives while minimizing risk to firefighters and the public

Model and foster the core values of DUTY, RESPECT, and INTEGRITY

Incident Objectives

1. Provide for the safety of firefighters and the public through utilization of strategic and deliberate risk assessment processes. Ensure incident within an incident protocols are established and understood by all.
2. Develop strategic plans to prioritize and protect identified values at risk to the surrounding private residences and communities (Aims, Brightwood, Cherryville, Corbett, Sandy, Welches and Zigzag), the Portland Water Bureau Bull Run Watershed, infrastructure and private industrial timber lands.
3. Engage in transparent communication with agency administrators, cooperators, and tribal representatives to ensure critical information is shared during the decision-making processes.
4. Actively foster strong relationships throughout the area. Be proactive in involving stakeholders, including residents, public agencies, community leaders, cooperators, tribes, and landowners.
5. Maintain fiscal accountability of the incidents while supporting the needs of the host agencies and the community.
6. Assist in initial attack and support as requested by the host agencies.
7. Limit natural resource damage impacts by coordinating closely with resource advisors during fire suppression efforts and fireline repair activities.

Operational Period Command Emphasis:

Visualize the task, purpose, and end state of the assigned mission. Understanding how you and your resource fits the mission allows for increased efficiencies, communication, and execution. If you can't visualize where you/your resource adds value, ask deliberate questions, and seek positive communication and feedback.

Pay attention to the details and ensure situational awareness in all phases of engagement of the fire to include activities in and around the communities and private properties in proximity to the fire perimeter of the Bull Run Watershed.

5. Site Safety Plan Required? Yes No


Approved Site Safety Plan(s) Located at:

6. Incident Action Plan

<input checked="" type="checkbox"/> ICS 203	<input type="checkbox"/> ICS 215A	<input type="checkbox"/> ICS 205 A	<input checked="" type="checkbox"/> Resource Advisor Message
<input checked="" type="checkbox"/> ICS 204	<input type="checkbox"/> ICS 220	<input type="checkbox"/> Training Message	<input checked="" type="checkbox"/> Tentative Demob List
<input checked="" type="checkbox"/> ICS 205	<input type="checkbox"/> Facility Maps	<input type="checkbox"/> Travel Map	<input checked="" type="checkbox"/> Logistics Message
<input checked="" type="checkbox"/> ICS 206	<input checked="" type="checkbox"/> Weather Forecast	<input checked="" type="checkbox"/> Demob Plan	<input checked="" type="checkbox"/> Safety Message
<input checked="" type="checkbox"/> ICS 208	<input type="checkbox"/> Fire Behavior	<input checked="" type="checkbox"/> Finance Message	<input checked="" type="checkbox"/> ICS 214

7. Prepared By:	C Meeker	Position/Title: PSC (t)	Signature:
8. Approved by Incident Commander:	David Bihr, Brent Olson(t)	Signature:	

ORGANIZATION ASSIGNMENT LIST (ICS 203)

1. Incident Name: CAMP CREEK		2. Operational Period: Date From: 9/27/2023		Date To: 9/29/2023	
		Time From: 0700		Time To: 1900	
3. Incident Commander(s) and Command Staff:			7. Operation Section:		
IC	David Bihr, Brent Olson(t)	Operations			
Deputy IC	Adam Ernst	Deputy Operations			
Safety Officer	Paul Leusch				
Liaison/Information Officer	Ira Hardy				
		Division/Group			
		Division	A/K	J Bitzberger (10/3)	
		Division	P	Taylor Orteg (9/29)	
4. Agency/Organization Representatives:					
Mt Hood NF Supervisor	Meta Loftsgaarden				
Mt Hood NF AA	Nick Seibel				
Oregon Dept. of Forestry	Steve Wilson, Chelsea Peters				
Bureau of Land Management	Dennis Teitzel, Amanda Hoffman, Mike Mathews				
Portland Water Bureau	Angie Kimpo				
Clackamas Fire	Nick Browne				
Clackamas EOC	Daniel Nibouar				
Multnomah OEM	Chris Voss				
Portland Fire	Steve Bergman				
Hoodland Fire	Jim Price				
City of Sandy	Sean Lundry				
Lead Resource Advisor	Emily Chudek				
5. Planning Section:					
Chief	Brentwood Reid				
PSC3(t)	Chris Meeker, Dharyll Limjuco				
Incident Meteorologist	Mike Kistner				
Air Operations Branch					
			Director:		
			Air Support Group Supervisor		
			Air Tactical Group Supervisor		
			Helibase Manager		
6. Logistics Section					
LSC3	Brian Hickman				
LSC3(t)	Andy Huhn				
MEDL	Angela Thorsvold				
MEDL (t)	Matthew Courtney				
8. Finance/Administration Section:					
		FSC3(t)	Jessica Johnson		
Prepared By: Name: C Meeker					
		Position/Title: PSC (t)		Signature: 	
ICS 203		Date/Time: 9/26/2023 2300 hours			

Fire Weather Forecast

FORECAST NO: 31
PREDICTION FOR: Day Shift
SHIFT DATE: Wednesday September 27, 2023
TIME AND DATE ISSUED September 26, 2023 1800

INCIDENT: Camp Creek
UNIT: Mt Hood NF
SIGNED: *Michael Kistner*
Incident Meteorologist

Discussion:

Another day of unsettled weather is expected today with showers and gusty winds. The strongest winds will be this morning into early this afternoon and then winds will decrease during the late afternoon and evening. Showers are expected again on Thursday, however the winds will be light.

FORECAST FOR WEDNESDAY:

Sky/Weather: Rain showers and windy today.
Max Temperature: High 51 to 55.
Min RH: 85 percent.
Winds: Southwest 10 - 15 mph gusting to 25 mph, winds decrease to 8 - 12 mph in the afternoon.
Transport Wind: Southwest near 30 mph.
LAL: 1 **CWR (0.25"):** 90 Percent

TONIGHT:

Sky/Weather: Light rain showers.
Min Temperature: 48 to 53
Max RH: 100%
Winds: Southwest 4 - 8 mph.

FORECAST FOR THURSDAY:

Sky/Weather: Rain showers likely
Max Temperature: High 53 to 57.
Min RH: 85 percent.
Winds: West-southwest 4 - 8 mph
Transport Wind: West-southwest near 10 mph.
LAL: 1 **CWR (0.25"):** 40 Percent

If you have observations, please email to michael.kistner@noaa.gov

Or text message me @ 304-575-7242

ICS 205 - INCIDENT RADIO COMMUNICATIONS PLAN

CONTROLLED UNCLASSIFIED INFORMATION//BASIC

1. Incident Name: **CAMP CREEK**

2. Date/Time Prepared: **09/26/2023**
 Incident Channels: **1930**

3. Operational Period:
 Date From: **09/27/23** Date To: **09/29/23**
 Time From: **0700** Time To: **1900**

Ch#	Function	Name	Assigned To	Rx Freq	Rx Tone	Tx Freq	Tx Tone	Mode	Notes
1		WHALEHEAD		170.5250	123.0	165.0750	162.2	A	
2		TUMALA		170.5250	123.0	165.0750	192.8	A	
3		CLEAR LAKE		169.9250	123.0	162.6125	192.8	A	
4	DIV A/K	MH WORK 1	DIV A/K	168.6750	123.0	168.6750	123.0	A	
5	DIV P	MH WORK 2	DIV P	167.4250		167.4250		A	
6	COMMAND	HICKMAN	COMMAND	169.5750	123.0	164.9625	103.5	A	Call Columbia Dispatch for IWI support
7		TIMBERLINE		169.5750	123.0	164.9625	118.8	A	
8		ODF SKAM		151.2050	179.9	159.4350	167.9	A	
9		ODF HILV		151.2050	179.9	159.4350	179.9	A	
10		ODF RED		151.3400	156.7	151.3400	156.7	A	
11		ODF BLUE		159.2625	156.7	159.2625	156.7	A	
12		CLACK CO F4		154.3250	100.0	158.9250	100.0	A	
13		GOVT CAMP F4		153.8900		158.9250		A	
14		A/G 09		166.9125		166.9125		A	
15		ODF WHITE		151.3100	156.7	151.3100	156.7	A	
16	A/G	A/G 69		168.3250		168.3250		A	
17									
18									
19									
20									

5. Special Instructions

6. Prepared by (Communications Unit Leader): Name: _____ Signature: 

ICS 205 - CONTROLLED UNCLASSIFIED INFORMATION//BASIC
 Date/Time: **09/26/2023** **1930**

HEALTH AND SAFETY MESSAGE

When you gamble with safety you bet your life

September 27-29, 2023

INCIDENT: **Camp Creek**

DATE: September 27-29, 2023

Major Hazards and Risks:

- **WET WEATHER:** Wear rain gear when needed. As much as possible keep clothing dry. Use caution when driving on both surfaced and unsurfaced roads. Watch for rolling materials.
- **SNAGS:** Keep an eye on the surrounding trees. Watch for fire weakened trunks and burned out roots. Watch for leaners and hung up trees and branches. The rain may loosen the roots.
- **DRIVING:** Drive defensively; be aware of wet, unstable and hazardous road conditions; be alert and watch for other vehicles and wildlife.

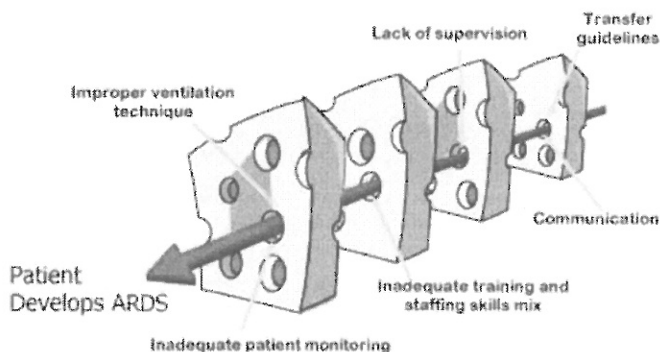
Fire Order of the Day:

Give clear instructions and be sure they are understood.

- Ensure all resources are involved in your briefing
- Ensure accountability for all within your span of control
 - Acknowledge messages and instructions
 - Ask questions and clarify instructions


Situation Awareness

- **Speak up if you see something that looks wrong!!!**
- **Get a good briefing prior to beginning task**
- **Ask if you don't understand!!!!**



Ask Yourself "What If?"

- Can you safely perform your current activity?
- Within your unit or crew, practice some "what if" situations
- Do you know the radio protocol to get help?
- Where is your nearest medical help? How long will it take to get to you?
- How will you transport an injured person?
- Keep calm, think clearly, act decisively.



FINANCE
Camp Creek Fire
OR-MHF-001199
P6QLC7 06/06

Please send all documents to 2023.campcreek.finance@firenet.gov for all resources every day.

In the subject line, please use the keyword for your resource type:

Resource Type	Keyword
Overhead, Non-Contract Crews, Cooperators	CTR
Contracted Equipment and Crews	SHIFT TICKET
Buying Team, Aircraft	COST
Comp/Claims	COMP

Email all documents that pertain to your assignment, one document at a time (our system may cut off third or fourth page of a long document):

Agency Overhead	Agency ADs / EFFs	VIPR Resources	Crews - Contract / Agency	Cooperators
Resource Order CTRs	Resource Order Casual Hire Form CTRs	Resource Order VIPR Agreement Schedule of Items Shift Tickets	Resource Order Manifest Agreement / Contract Schedule of Items Crew Time Reports	Resource Order Agreement Shift Tickets / CTRs

Please include your email address and phone number in the body of the email when sending your documents.

Any questions? Please see Finance.

(206) 379-2094

Reminder Contractors: Need itemized receipts for hotels

Reminder for Federal Employees: When claiming **Hazard Pay** you must include the suppression action being performed. This includes operations which directly support control of fire (e.g., activities to extinguish the fire, firefighting, ground scouting, spot fire patrolling, search and rescue operations, and backfiring).

DEMOB INSTRUCTIONS

**** If you're flying home, you need to call Demob 72 hours in advance! ****

If you're flying home, please fill out the Demob Flight Request Form.

URL Link: <https://forms.office.com/g/PGr4bTDEKM>

Demob steps for all resources (must be done in order)

1. Return any checked-out items to Logistics.
2. Call the **Demob Unit** @ 971-713-1254 (Please try again in a few minutes if no answer. If still no answer, then leave a message).
If you have service, please complete the Demob questionnaire (QR code or URL Link) prior to calling. Demob will work with you to complete the required documentation and instruct you on how and where to complete your Demob with Finance.

URL Link: <https://forms.office.com/g/BLfabRZKNj>

3. **Finance** will arrange completion of your financial documents.
After you are done at Finance, you may start your travel.

Any questions about the process, please contact the
Demob Unit @ 971-713-1254 or 2023.campcreek.plans@firenet.gov



Demob Questionnaire



Demob Flight Request

TENTATIVE DEMOB LIST

09/27/23

E-0 ENG3 MHF 321
O-248 SOFR FRED JOHNSON
O-277 TFLD(t) Simmons

09/28/23

O-291 TFLD Thorp
O-295 TFLD(t) Glatt

09/29/23

E-45 WTS1 Hoodland 351

09/30/23

O-298 PTRC Jessica Johnson
O-300 TFLD Taylor Orteg

10/01/23

O-249 IMET KISTNER, MICHAEL
O-309 ORDM Sharon Hernandez

Logistics Message

Wet clothes?

Here are some options for YOU to dry them.

*Cedars Laundromat
36651 US26, Sandy*

*Mt Hood Cleaners & Laundry
38862 Proctor Blvd, Sandy*


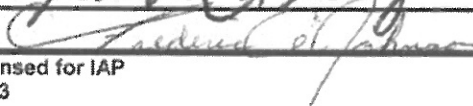
For those staying at the Mt Hood Resort, there are on-site machines.



Please save your recyclable bottles!

There is a collection spot near the briefing area. All proceeds go to the Wildland Firefighter Foundation.

MEDICAL PLAN (ICS 206), Condensed for IAP

1. Incident Name: Camp Creek		2. Operational Period: Date: 9/27/2023 – 9/29/2023 Time: 0700 - 1900			
3. Incident Medical Resources:					
<i>Location: Br. / Div.</i>	<i>Call Sign / Crew Lead</i>	<i>Location: Br. / Div.</i>	<i>Call Sign / Crew Lead</i>		
DIVISION A/K	ALS 103 - RUIZ	DIVISION P	AMB 1 – CRAMER + 1		
4. Transportation: EMS – Ground / Air					
Local Ambulance Service	Location	Phone / Radio Communications		Response Time	
Clackamas Fire District	Sandy, OR	911		30 mins to Basecamp	
American Medical Response	Clackamas, OR	911		30 mins to Basecamp	
Lifeflight – Air Transport	Varies	1-800-521-2444 / Channel 15 A/G 69 167.8125		30 mins to Helibase	
5. Hospitals:					
Name	Location	Contact Number	Distance	Level	Helipad
Legacy Mt. Hood Medical Center	Gresham, OR	503-674-1122	50 mins. by ground to Basecamp	Basic	Yes
OHSU	Portland, OR	503-494-8311	70 mins. by ground to Basecamp	I	Yes
Legacy Emanuel Hospital	Portland, OR	503-413-2200	70 mins. by ground to Basecamp	I/Burn Center	Yes
6. Medical Response Procedures:					
If a red or yellow medical incident occurs administer immediate first aid and contact Columbia Dispatch through Command channel 6 with a Medical Incident Report.					
7. Prepared by: (MEDL) 					
8. Reviewed by: (SOFC) 					

MEDICAL PLAN (ICS 206 WF)

Controlled Unclassified Information//Basic

Medical Incident Report

FOR A NON-EMERGENCY INCIDENT, WORK THROUGH CHAIN OF COMMAND TO REPORT AND TRANSPORT INJURED PERSONNEL AS NECESSARY.

FOR A MEDICAL EMERGENCY: IDENTIFY ON-SCENE INCIDENT COMMANDER BY NAME AND POSITION AND ANNOUNCE "MEDICAL EMERGENCY" TO INITIATE RESPONSE FROM IMT COMMUNICATIONS/DISPATCH.

Use the following items to communicate situation to communications/dispatch.

1. CONTACT COMMUNICATIONS / DISPATCH (Verify correct frequency prior to starting report)

Ex: "Communications, Div. Alpha. Stand-by for Emergency Traffic."

2. INCIDENT STATUS: Provide incident summary (including number of patients) and command structure.

Ex: "Communications, I have a Red priority patient, unconscious, struck by a falling tree. Requesting air ambulance to Forest Road 1 at (Lat./Long.) This will be the Trout Meadow Medical, IC is TFLD Jones. EMT Smith is providing medical care."

Severity of Emergency / Transport Priority	<input type="checkbox"/> RED / PRIORITY 1 Life or limb threatening injury or illness. Evacuation need is IMMEDIATE Ex: Unconscious, difficulty breathing, bleeding severely, 2° – 3° burns more than 4 palm sizes, heat stroke, disoriented.
	<input type="checkbox"/> YELLOW / PRIORITY 2 Serious Injury or illness. Evacuation may be DELAYED if necessary. Ex: Significant trauma, unable to walk, 2° – 3° burns not more than 1-3 palm sizes.
	<input type="checkbox"/> GREEN / PRIORITY 3 Minor Injury or illness. Non-Emergency transport Ex: Sprains, strains, minor heat-related illness.
Nature of Injury or Illness & Mechanism of Injury	Brief Summary of Injury or Illness (Ex: Unconscious, Struck by Falling Tree)
Evacuation Request	Air Ambulance / Short Haul/Hoist Ground Ambulance / Other
Patient Location	Descriptive Location & Lat. / Long. (WGS84)
Incident Name	Geographic Name + Medical (Ex: Trout Meadow Medical)
On-Scene Incident Commander	Name of on-scene IC of Incident within an Incident (Ex: TFLD Jones)
Patient Care	Name of Care Provider (Ex: EMT Smith)

3. INITIAL PATIENT ASSESSMENT: Complete this section for each patient as applicable (start with the most severe patient)

Patient Assessment: See IRPG PAGE 106

Treatment:

4. EVACUATION PLAN:

Evacuation Location (if different): (Descriptive Location (drop point, intersection, etc.) or Lat. / Long.) Patient's ETA to Evacuation Location:

Helispot / Extraction Site Size and Hazards:

5. ADDITIONAL RESOURCES / EQUIPMENT NEEDS:

Example: Paramedic/EMT, crews, immobilization devices, AED, oxygen, trauma bag, IV/fluid(s), splints, rope rescue, wheeled litter, HAZMAT, extrication

6. COMMUNICATIONS: Identify State Air/Ground EMS Frequencies and Hospital Contacts as applicable

Function	Channel Name/Number	Receive (RX)	Tone/NAC *	Transmit (TX)	Tone/NAC *
COMMAND					
AIR-TO-GRND					
TACTICAL					

7. CONTINGENCY: Considerations: If primary options fail, what actions can be implemented in conjunction with primary evacuation method? Be thinking ahead..

8. ADDITIONAL INFORMATION: Updates/Changes, etc.

REMEMBER: Confirm ETAs of resources ordered. Act according to your level of training. Be Alert. Keep Calm. Think Clearly. Act Decisively.