













PILOT MAP
September 3, 2023

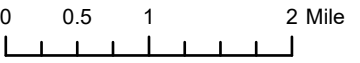
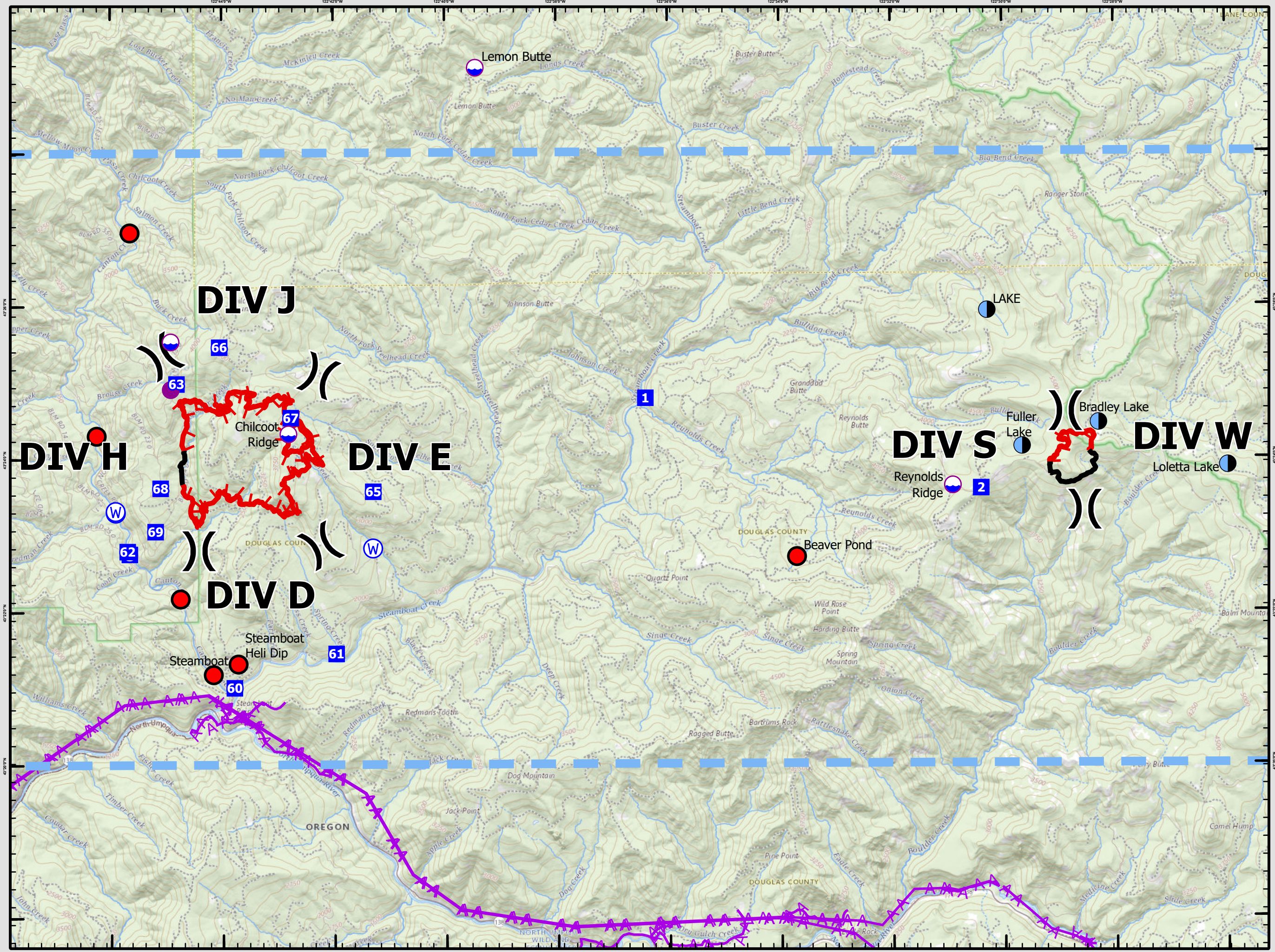
Chilcoot | Ridge
OR-UPF-000345 | OR-UPF-000346

Heli Dip - Use Status

-  Dip Site
-  No Dip
-  Restricted Dip Site
-  Helispot

-  Division Break

-  Drop Point
-  Staging Area
-  Water Source
-  Aerial Hazard
-  Temporary Flight Restriction
-  Contained
-  Uncontained



Name	Use Status	Lat WGS84 DDM	Long WGS84 DDM
	DIP	43° 25.538' N	122° 44.924' W
	NO DIP	43° 22.176' N	122° 44.755' W
	NO DIP	43° 24.308' N	122° 46.254' W
	NO DIP	43° 26.965' N	122° 45.654' W
Chilcoot Ridge	DIP	43° 24.332' N	122° 42.816' W
Lemon Butte	DIP	43° 29.117' N	122° 39.450' W
Fuller Lake	RESTRICTED	43° 24.148' N	122° 29.665' W
Steamboat Heli Dip	NO DIP	43° 21.324' N	122° 43.723' W
Steamboat	NO DIP	43° 21.186' N	122° 44.168' W
Reynolds Ridge	DIP	43° 23.639' N	122° 30.910' W
Loletta Lake	RESTRICTED	43° 23.892' N	122° 25.981' W
Beaver Pond	NO DIP	43° 22.712' N	122° 33.711' W
Bradley Lake	RESTRICTED	43° 24.456' N	122° 28.294' W
LAKE	RESTRICTED	43° 25.926' N	122° 30.284' W