


















# Overview

Chilcoat: OR-UPF-000345  
Ridge: OR-UPF-000346  
September 4, 2023

-  Dip Site
-  No Dip
-  Restricted Dip Site
-  Helispot
-  Division Break
-  Drop Point
-  Staging Area
-  Water Source
-  Completed Dozer Line
-  Completed Hand Line
-  Completed Road as Line
-  Planned Dozer Line
-  Planned Hand Line
-  Access or Improved Road
-  Other
-  Contained
-  Uncontained



0 1 2 Mi



1:79,000 | 9/3/2023  
Acres from IR and GPS  
North American 1983 Datum. LatLong Grid





# Chilcoot

Chilcoot: OR-UPF-000345

Ridge: OR-UPF-000346

September 4, 2023

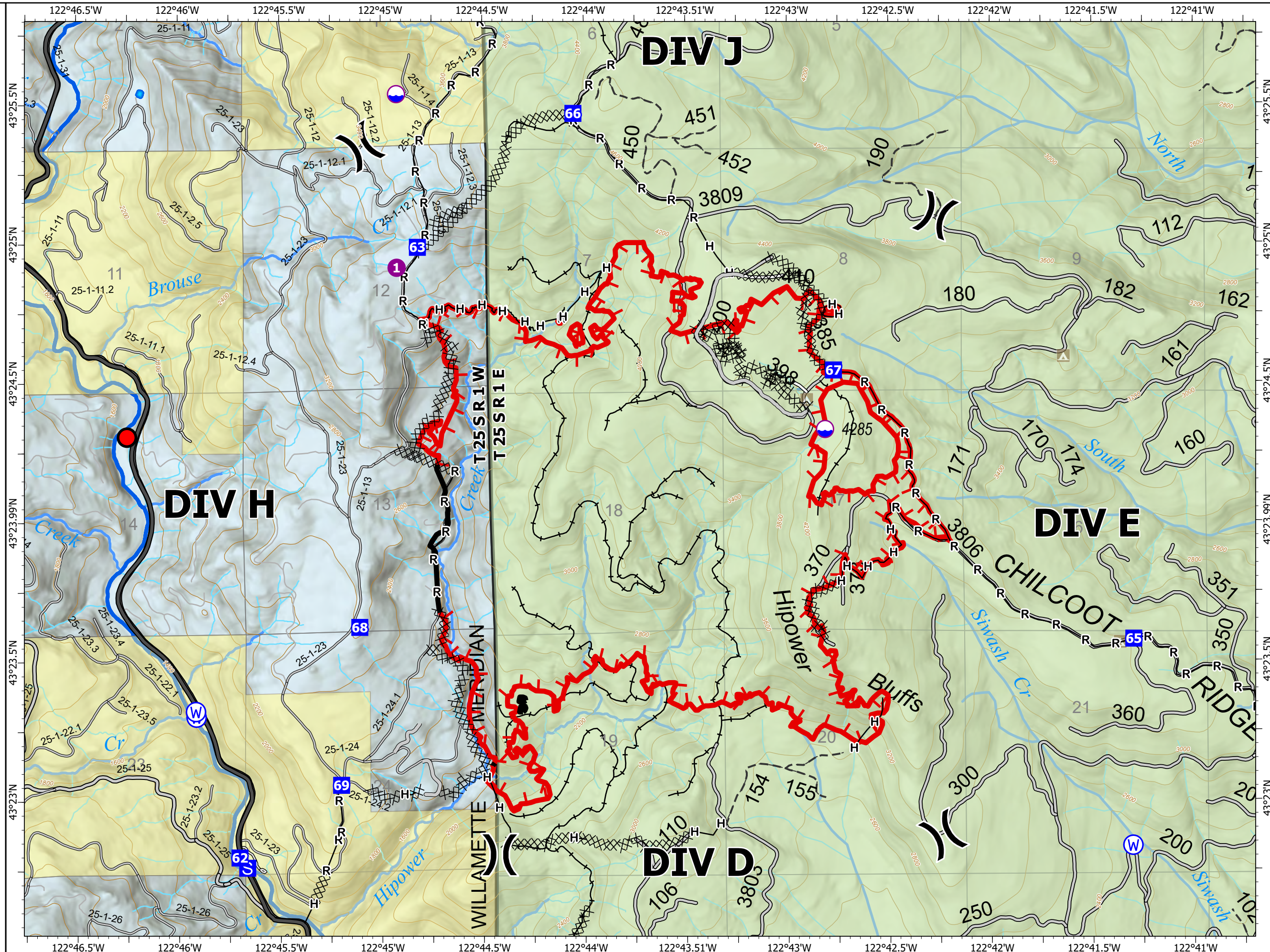
- Dip Site
- No Dip
- Helispot
- Division Break
- Drop Point
- Staging Area
- Water Source
- Completed Dozer Line
- Completed Hand Line
- Completed Road as Line
- Access or Improved Road
- Contained
- Uncontained



0 0.25 0.5 Mi



1:24,000 | 9/3/2023  
Acres from IR and GPS  
North American 1983 Datum. LatLong Grid





# Ridge

Chilcoat: OR-UPF-000345  
Ridge: OR-UPF-000346  
September 4, 2023

- Dip Site
- Restricted Dip Site
- Division Break
- Drop Point
- Completed Hand Line
- Completed Road as Line
- Other
- Contained
- Uncontained



0 0.25 0.5 Mi



1:24,000 | 9/3/2023  
Acres from IR and GPS  
North American 1983 Datum. LatLong Grid

