







Umpqua Fires

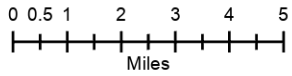
Branch II

OR-UPF-000345

Public Information Map

09/09/2023

-  Contained
-  Uncontained Fire Edge
-  Fire Area
-  Bureau of Land Management (BLM)
-  State
-  US Forest Service (USFS)



Disclaimer:

While NW IMT12 makes every effort to represent the data shown on these maps as completely and accurately as possible, no warranty is given, expressed or implied, as to the accuracy, reliability, or completeness of these data. In addition, NW IMT12 and/or other participating agencies shall not be held liable for improper or incorrect use of the data described and/or contained herein. Graphical representations provided by the use of this data does not represent any legal description of the data herein and are provided only as a general representation of the data. No indication/statement of fire containment is given, expressed or implied by this product.

More Information:

<http://inciweb.nwcg.org>



S. Bushnell
09 09 23
0922 Hours

Incident Name	Acres	Effective Date Time
Chilcoat	1752	9/8/2023 21:38:00
Ridge	219	9/8/2023 20:00:00

