








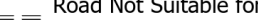
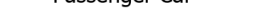


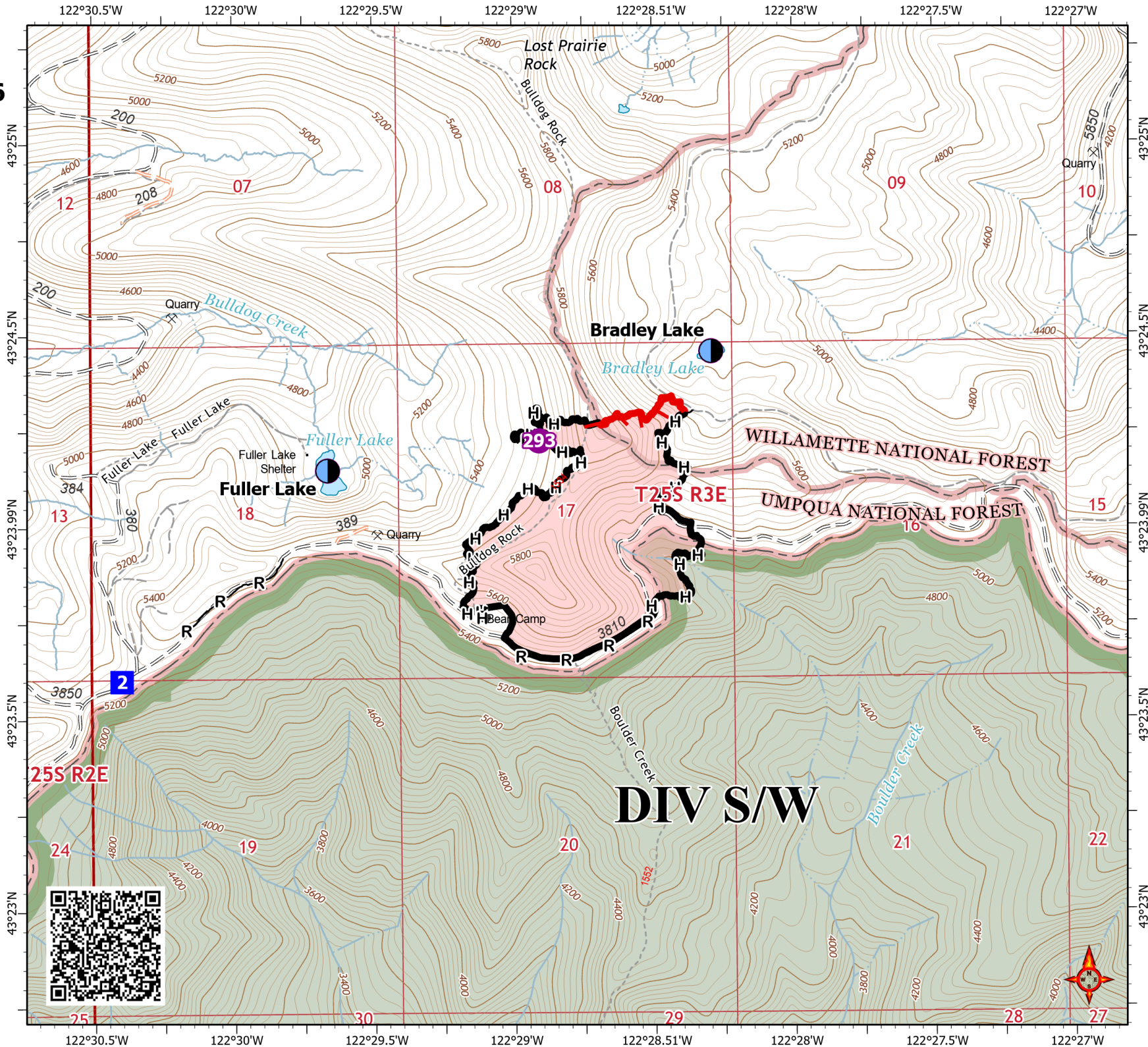


# Ridge OR-UPF-000346

IAP Map  
Umpqua Fires  
Branch II  
09/12/2023

214 acres at 9/10/2023 19:30:00

-  Restricted Dip Site
-  Dip Site
-  Helispot
-  Drop Point
-  Completed Hand Line
-  Completed Road as Line
-  Contained
-  Uncontained Fire Edge
-  Road Not Suitable for Passenger Car
-  Closed Road
-  Trail
-  Fire Area
-  Wilderness



S. Bushnell  
08 31 23  
2112 Hours

Datum: North American 1983