



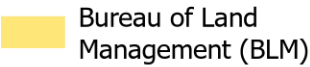

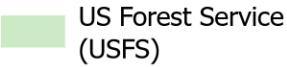


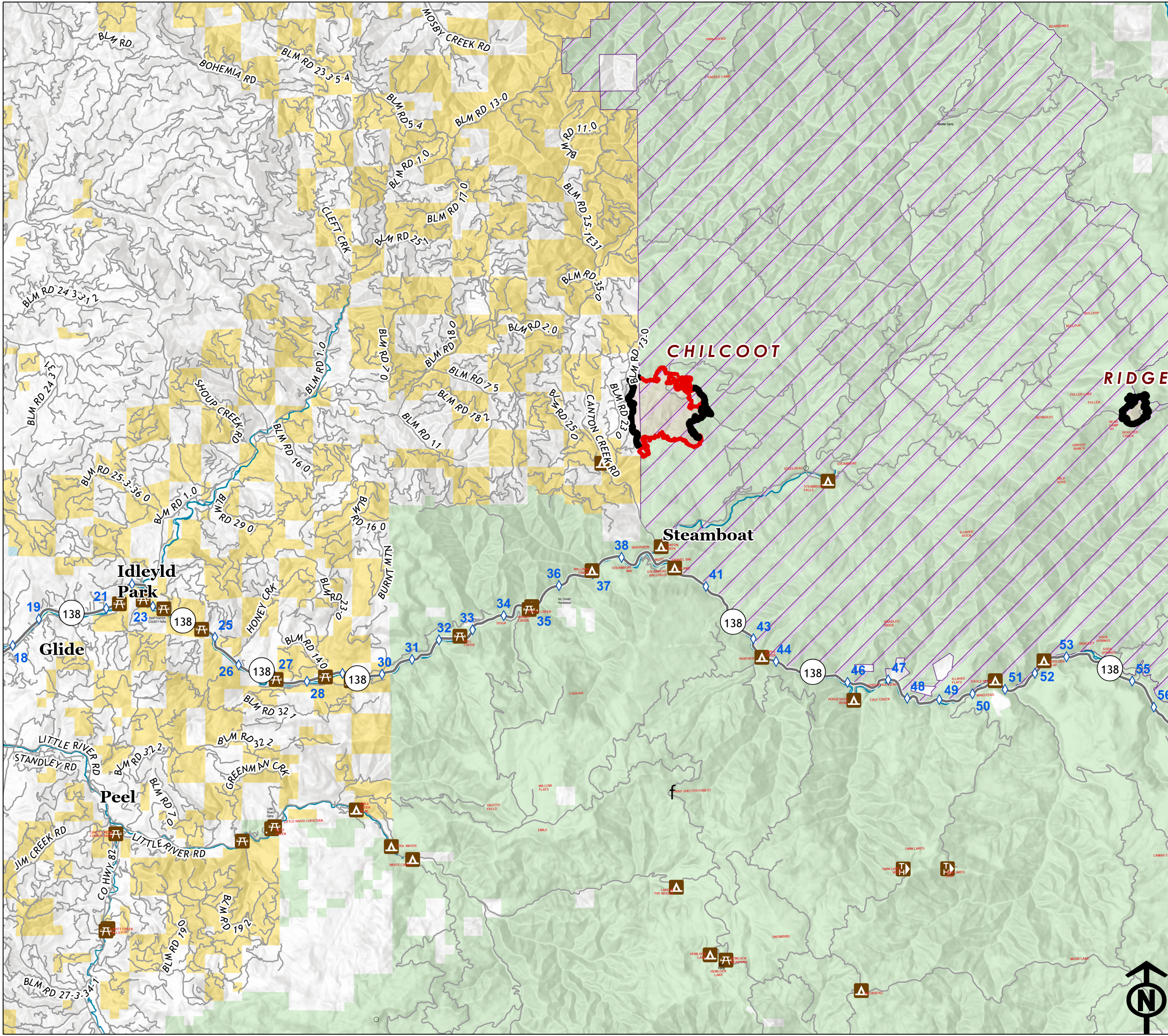
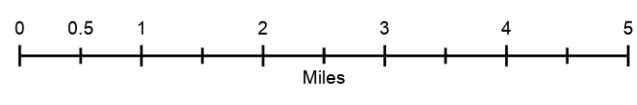
**Public Information**

**Umpqua Fires**

Chilcoot, Ridge  
09/15/2023

Incident Name	Acres	Effective Date Time
Chilcoot	1776	9/14/2023 3:55:00 AM
Ridge	214	9/10/2023 7:30:00 PM

-  Contained
-  Uncontained Fire Edge
-  Fire Area
-  Fire Closure Area
-  Bureau of Land Management (BLM)
-  State
-  US Forest Service (USFS)



**More Information:**  
<http://inciweb.nwcg.gov>

