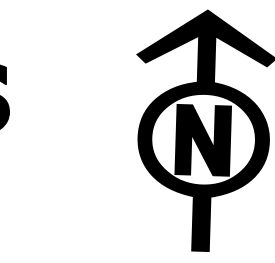


Operations

Umpqua Fires

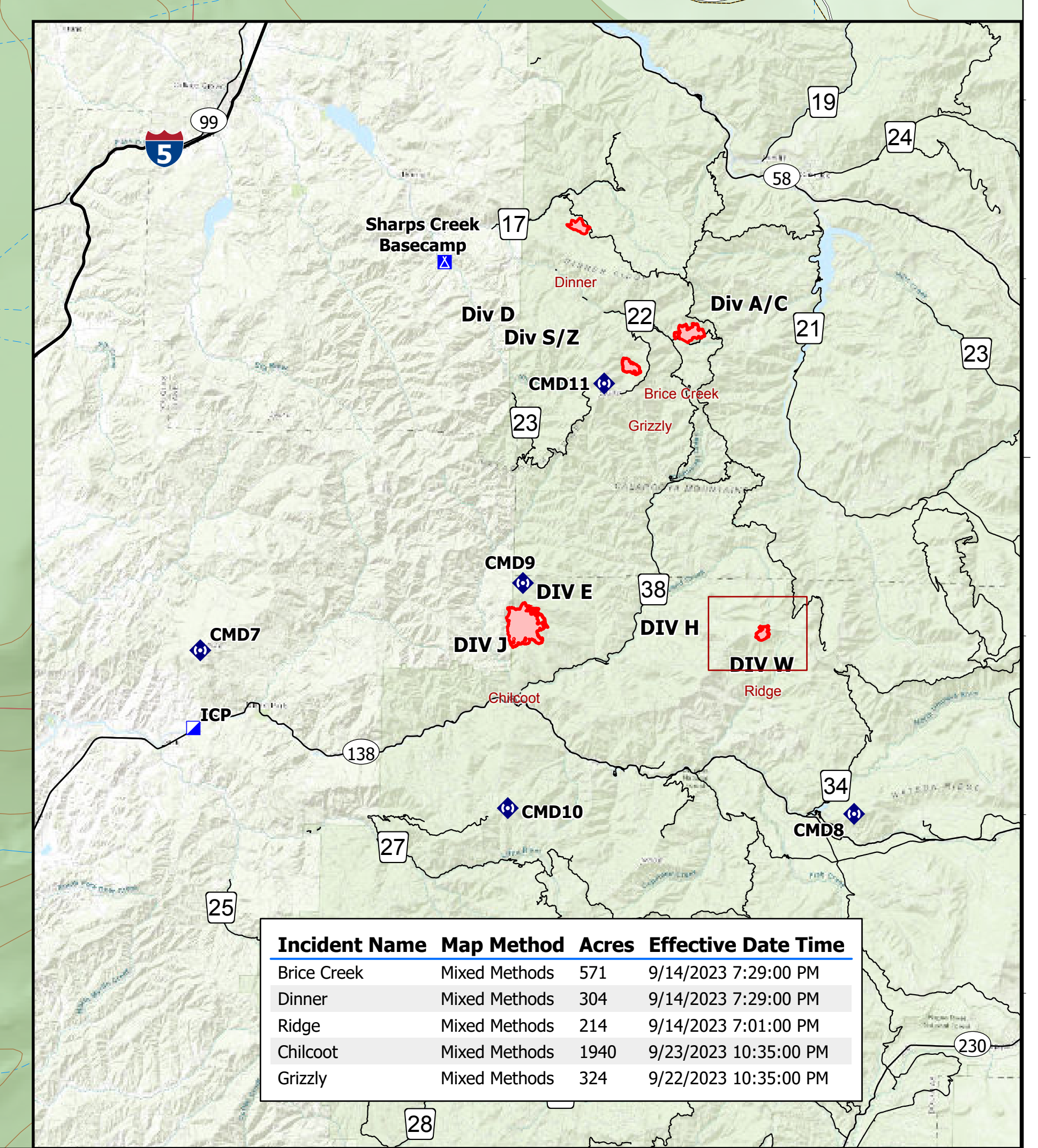
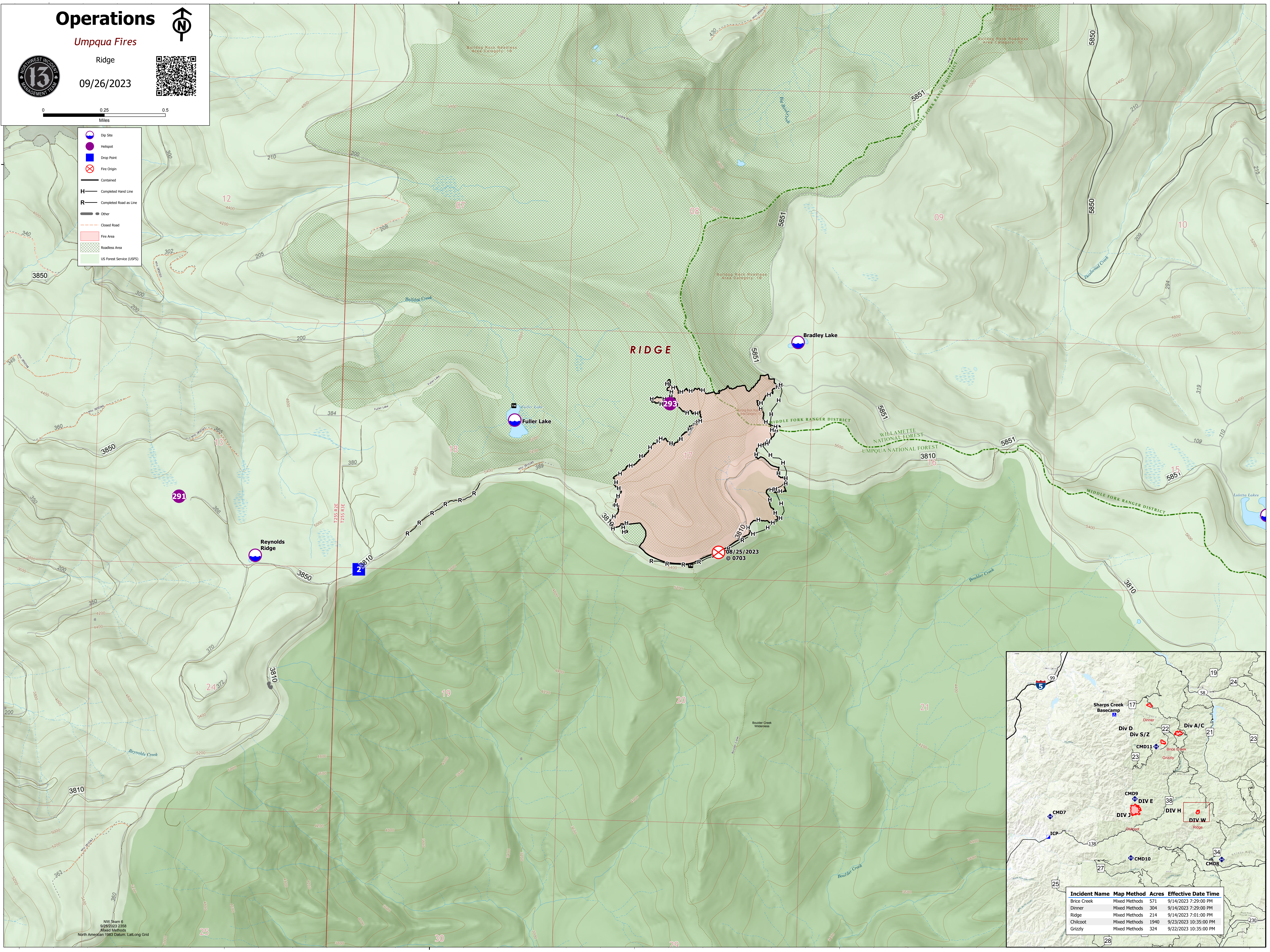
Ridge

09/26/2023



0 0.25 0.5 Miles

- Dip Site
- Hotspot
- Drop Point
- Fire Origin
- Contained
- Completed Hand Line
- Completed Road as Line
- Other
- Closed Road
- Fire Area
- Roadless Area
- US Forest Service (USFS)



Incident Name	Map Method	Acres	Effective Date Time
Brice Creek	Mixed Methods	571	9/14/2023 7:29:00 PM
Dinner	Mixed Methods	304	9/14/2023 7:29:00 PM
Ridge	Mixed Methods	214	9/14/2023 7:01:00 PM
Chilcoot	Mixed Methods	1940	9/23/2023 10:35:00 PM
Grizzly	Mixed Methods	324	9/22/2023 10:35:00 PM

NW 3xam 6
9/26/2023 2:58
Mixed Methods
North American 1983 Datum, Lat/Long Grid