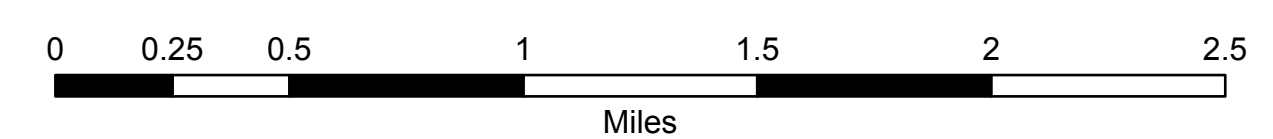


Suppression Repair

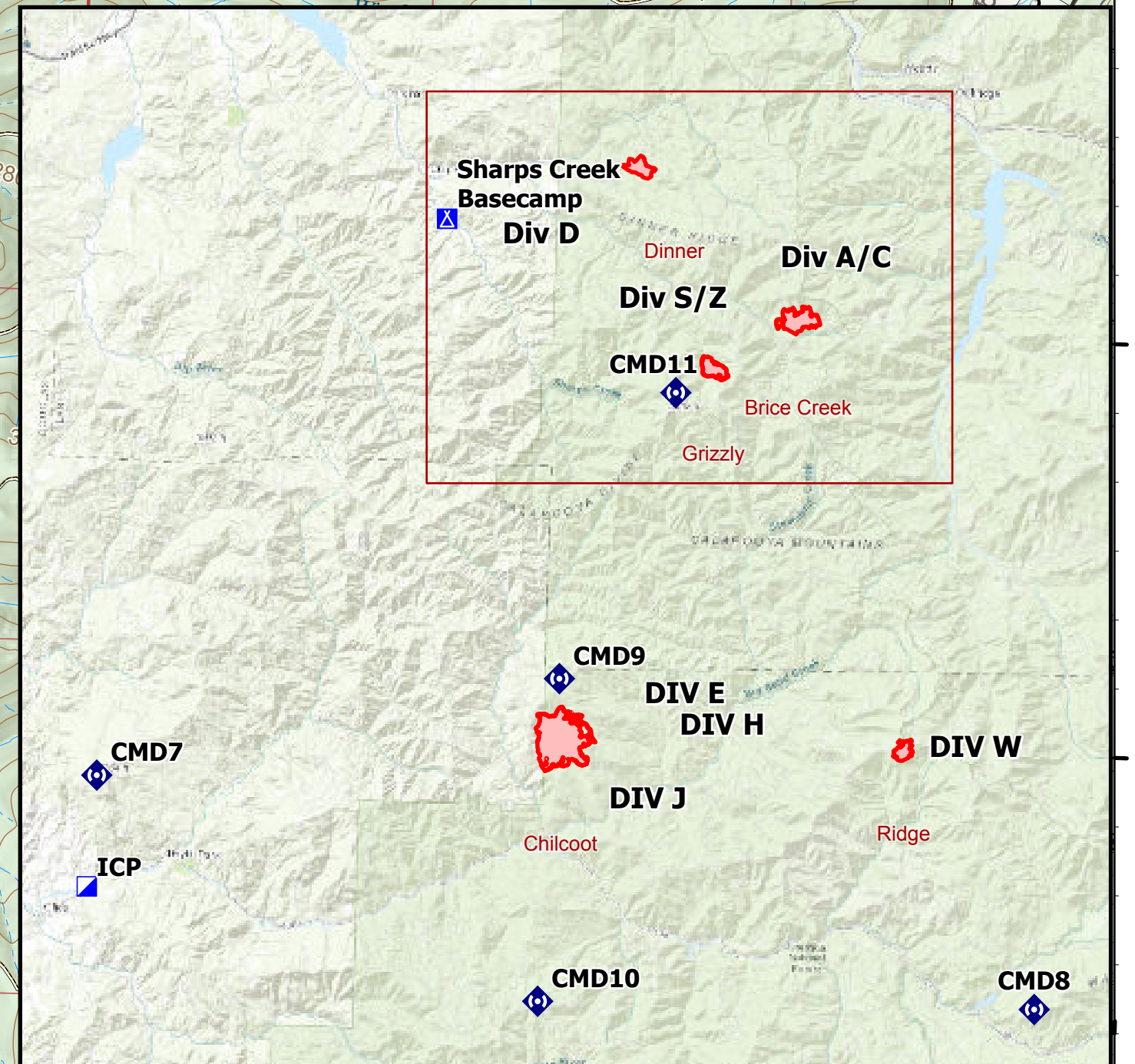
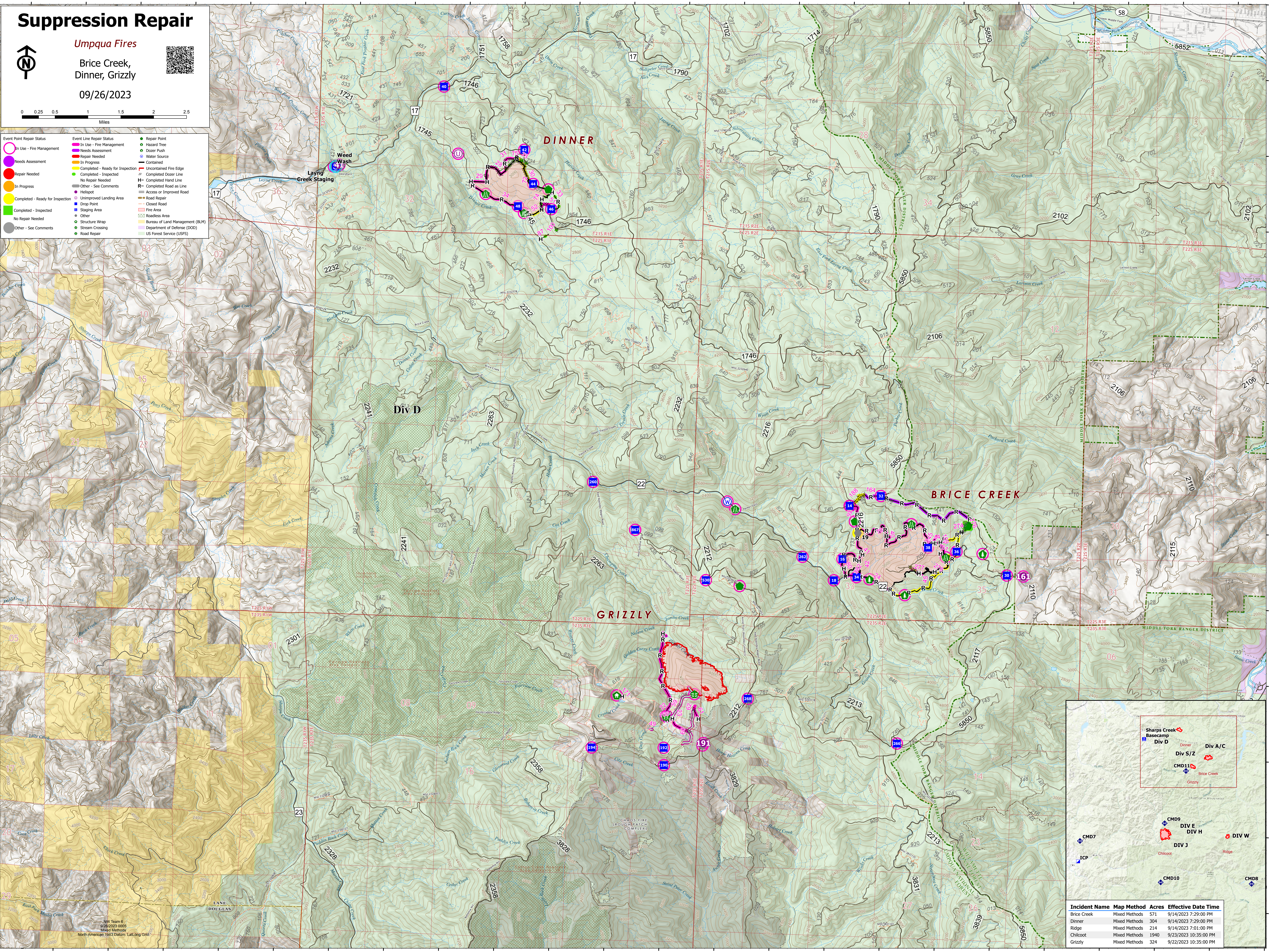
Umpqua Fires

Brice Creek, Dinner, Grizzly

09/26/2023



- Event Point Repair Status**
 - In Use - Fire Management
 - Needs Assessment
 - Repair Needed
 - In Progress
 - Completed - Ready for Inspection
 - No Repair Needed
 - Other - See Comments
- Event Line Repair Status**
 - In Use - Fire Management
 - Needs Assessment
 - Repair Needed
 - In Progress
 - Completed - Ready for Inspection
 - No Repair Needed
 - Other - See Comments
- Other - See Comments**
 - Unimproved Landing Area
 - Drop Point
 - Staging Area
 - Structure Wrap
 - Stream Crossing
 - Road Repair
- Repair Point**
 - Hazard Tree
 - Dozer Push
 - Water Source
 - Contained
 - Uncontained Fire Edge
 - Completed Dozer Line
 - Completed Hand Line
 - Completed Road as Line
 - Access or Improved Road
 - Road Repair
 - Closed Road
 - Fire Area
 - BLM Roadless Area
 - Bureau of Land Management (BLM)
 - Department of Defense (DOD)
 - US Forest Service (USFS)



Incident Name	Map Method	Acres	Effective Date	Time
Brice Creek	Mixed Methods	571	9/14/2023	7:29:00 PM
Dinner	Mixed Methods	304	9/14/2023	7:29:00 PM
Ridge	Mixed Methods	214	9/14/2023	7:01:00 PM
Chilcoot	Mixed Methods	1940	9/23/2023	10:35:00 PM
Grizzly	Mixed Methods	324	9/22/2023	10:35:00 PM

NW Team 6
9/26/2023 0905
Map Method
North America 1983 Datum, LantLog GCS