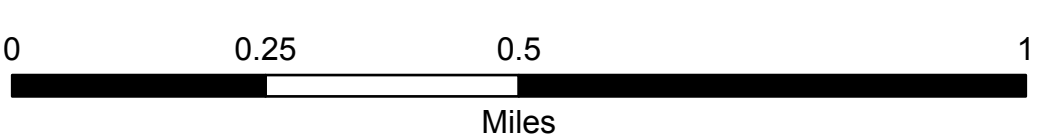


Suppression Repair

Umpqua Fires

Chilcoat

09/26/2023



Event Point Repair Status

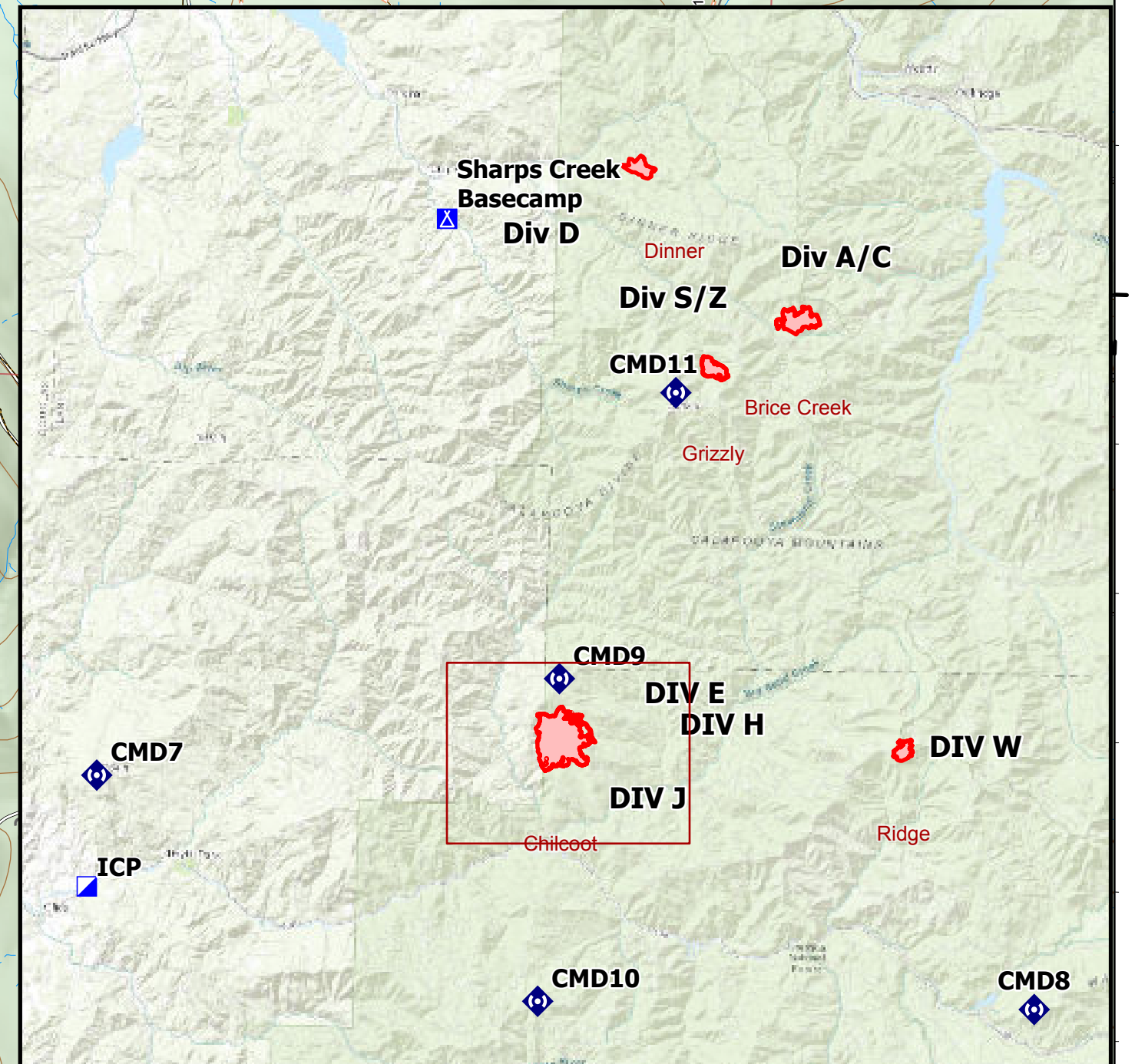
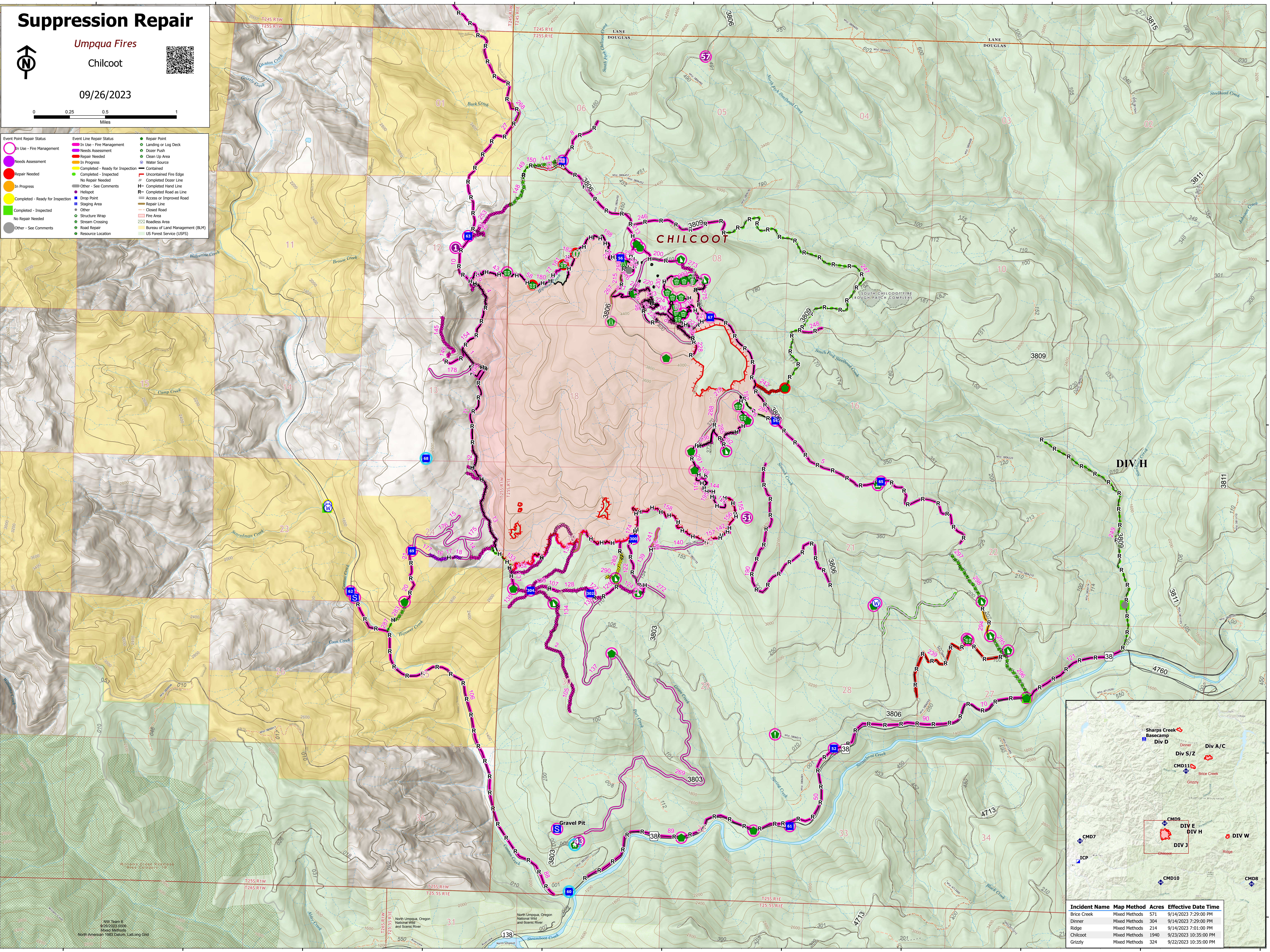
- In Use - Fire Management
- Needs Assessment
- Repair Needed
- In Progress
- Completed - Ready for Inspection
- Completed - Inspected
- No Repair Needed
- Other - See Comments

Event Line Repair Status

- In Use - Fire Management
- Needs Assessment
- Repair Needed
- In Progress
- Completed - Ready for Inspection
- Completed - Inspected
- No Repair Needed
- Other - See Comments

Other Symbols

- Repair Point
- Landing or Log Deck
- Dozer Push
- Clean Up Area
- Water Source
- Contained
- Uncontained Fire Edge
- Completed Dozer Line
- Completed Hand Line
- Completed Road as Line
- Access or Improved Road
- Repair Line
- Closed Road
- Fire Area
- Roadless Area
- Bureau of Land Management (BLM)
- US Forest Service (USFS)



Incident Name	Map Method	Acres	Effective Date Time
Brice Creek	Mixed Methods	571	9/14/2023 7:29:00 PM
Dinner	Mixed Methods	304	9/14/2023 7:29:00 PM
Ridge	Mixed Methods	214	9/14/2023 7:01:00 PM
Chilcoat	Mixed Methods	1940	9/23/2023 10:35:00 PM
Grizzly	Mixed Methods	324	9/22/2023 10:35:00 PM

NW T25N R1W
 2020/02/03 2000
 Mixed Methods
 North American 1983 Datum, Lat/Long GCS

North Umpqua, Oregon
 National Wild
 and Scenic River

North Umpqua, Oregon
 National Wild
 and Scenic River