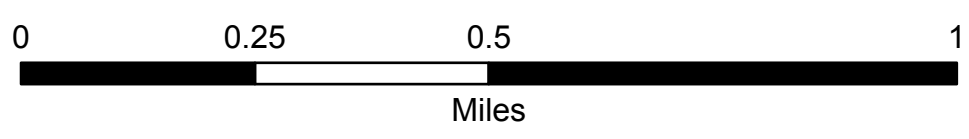


# Operations

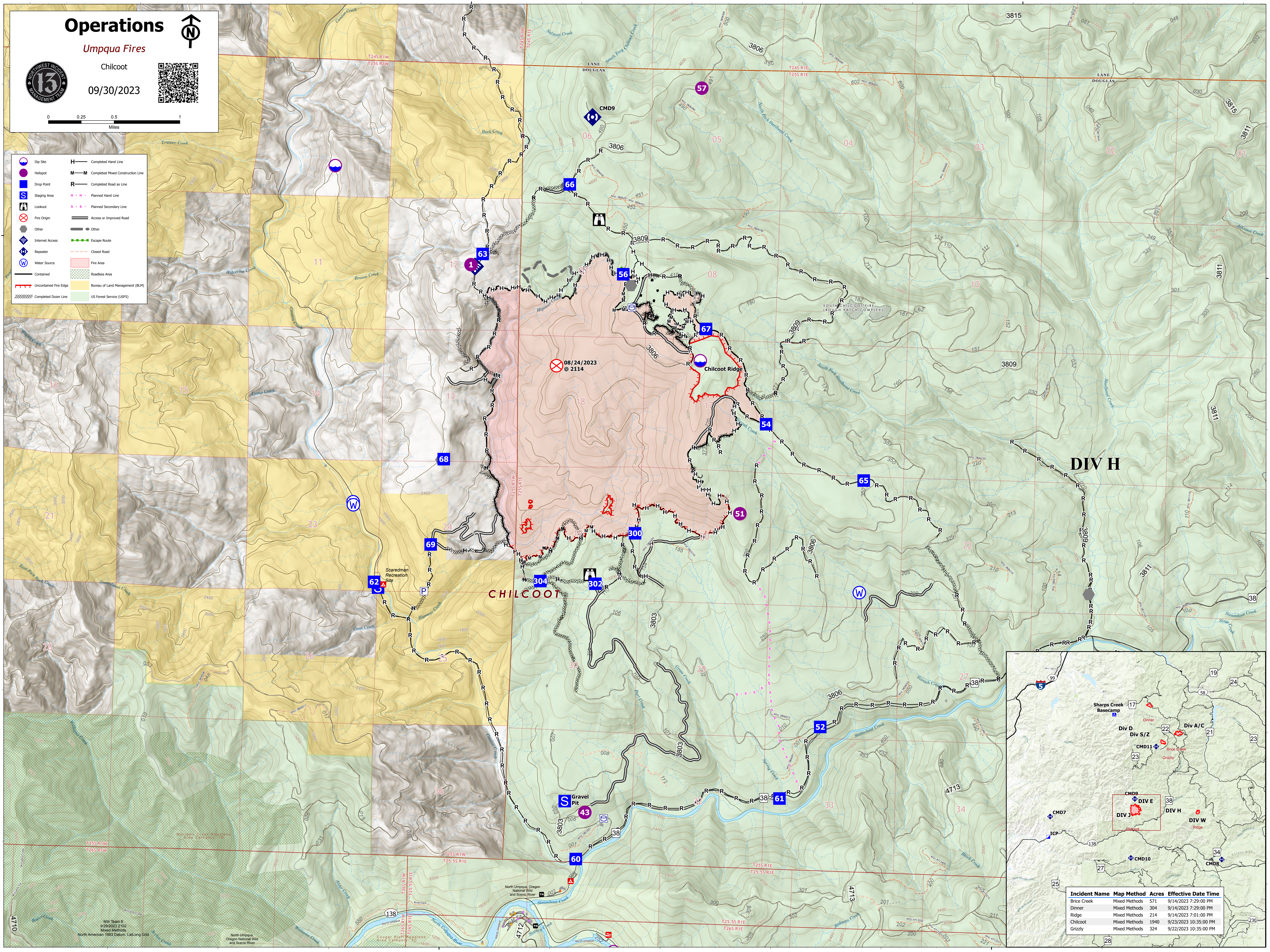
Umpqua Fires

Chilcoat

09/30/2023

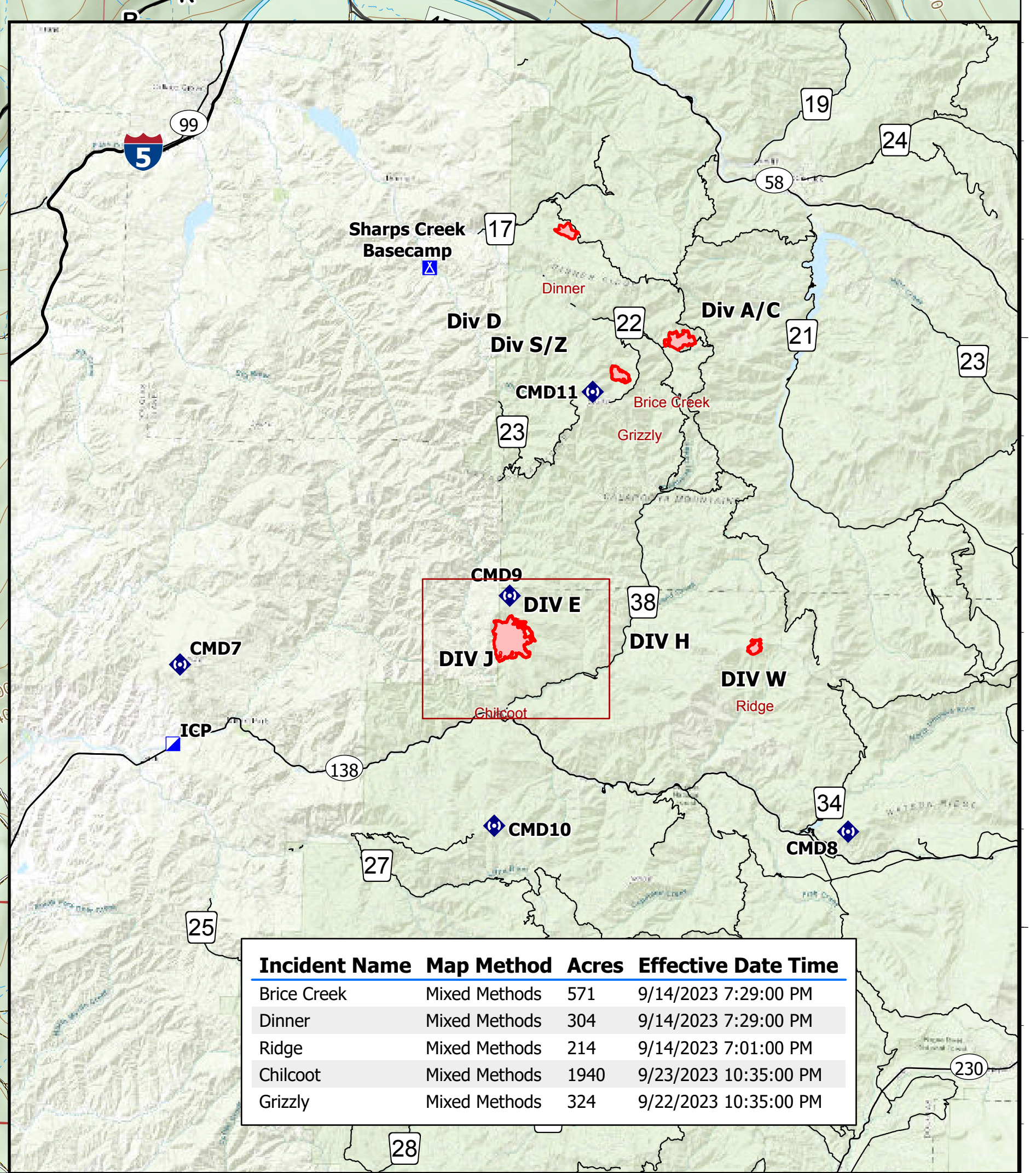


- Dip Site
- Hotspot
- Drop Point
- Staging Area
- Lookout
- Fire Origin
- Other
- Internet Access
- Repeater
- Water Source
- Completed Hand Line
- Completed Mixed Construction Line
- Completed Road as Line
- Planned Hand Line
- Planned Secondary Line
- Access or Improved Road
- Other
- Escape Route
- Closed Road
- Fire Area
- Roadless Area
- Bureau of Land Management (BLM)
- US Forest Service (USFS)



DIV H

CHILCOOT



Incident Name	Map Method	Acres	Effective Date Time
Brice Creek	Mixed Methods	571	9/14/2023 7:29:00 PM
Dinner	Mixed Methods	304	9/14/2023 7:29:00 PM
Ridge	Mixed Methods	214	9/14/2023 7:01:00 PM
Chilcoat	Mixed Methods	1940	9/23/2023 10:35:00 PM
Grizzly	Mixed Methods	324	9/22/2023 10:35:00 PM

NW T46N R 10W  
9/29/2023 2:18Z  
Mixed Methods  
North American 1983 Datum, Lat/Long Grid

North Umpqua,  
Oregon National Wild  
and Scenic River