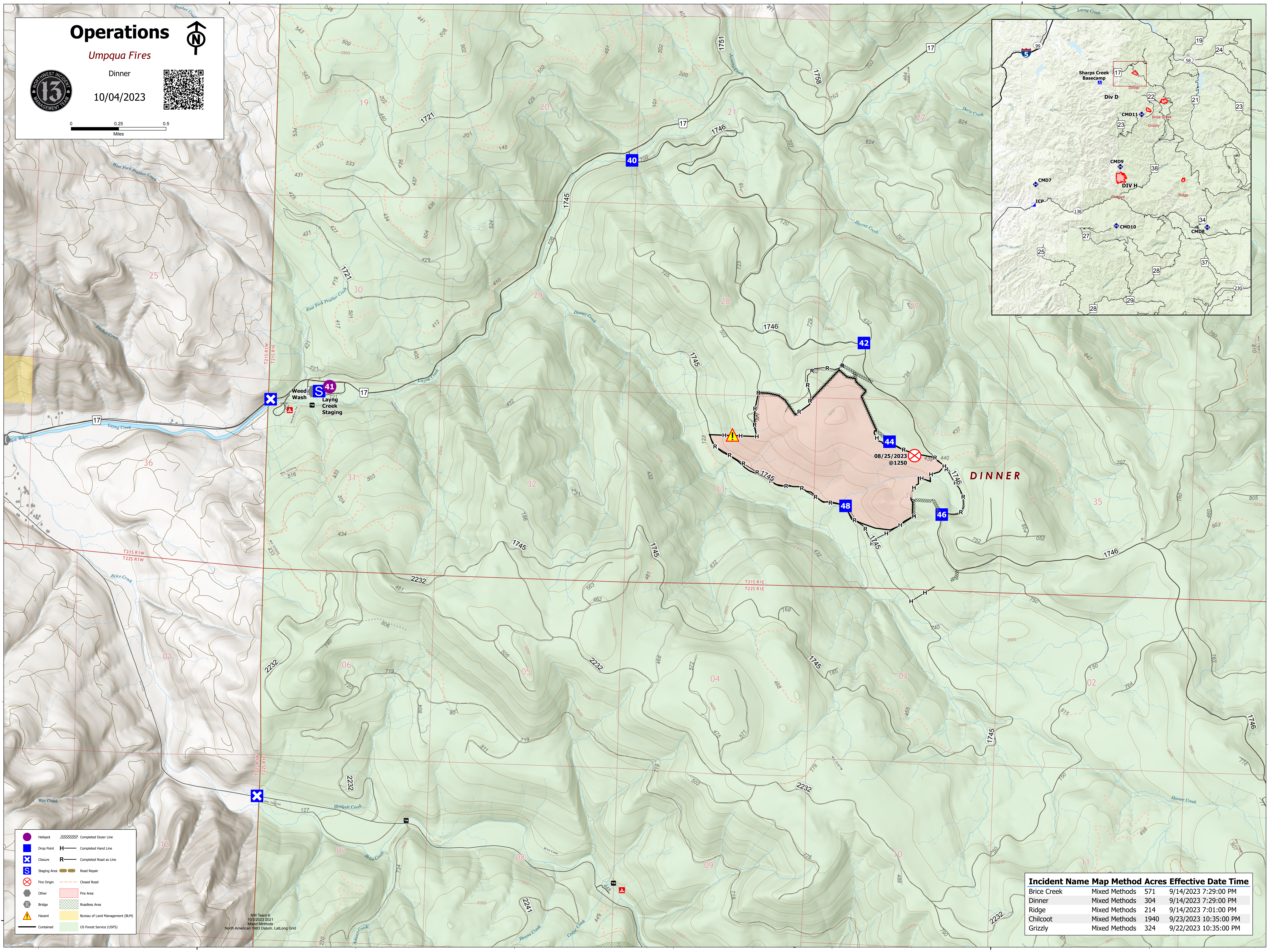
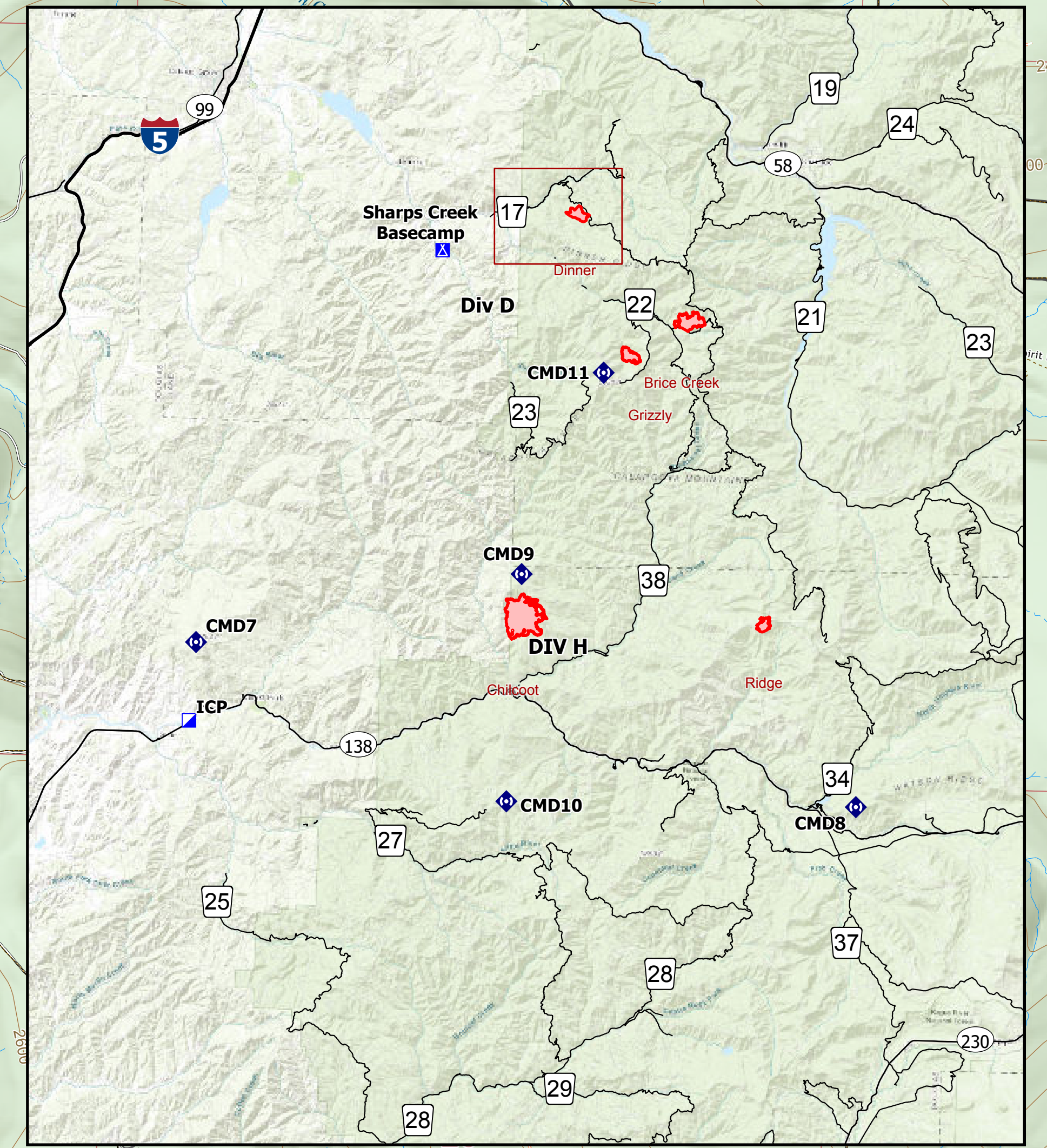
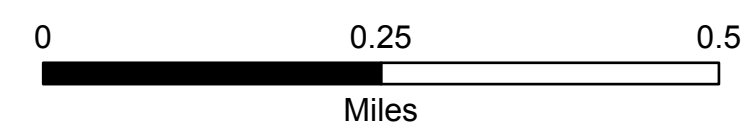


Operations

Umpqua Fires

Dinner

10/04/2023



	Helipoint		Completed Doser Line
	Drop Point		Completed Hand Line
	Closure		Completed Road as Line
	Staging Area		Road Repair
	Fire Origin		Closed Road
	Other		Fire Area
	Bridge		Roadless Area
	Bureau of Land Management (BLM)		US Forest Service (USFS)
	Hazard		
	Contained		

Incident Name	Map Method	Acres	Effective Date	Time
Brice Creek	Mixed Methods	571	9/14/2023	7:29:00 PM
Dinner	Mixed Methods	304	9/14/2023	7:29:00 PM
Ridge	Mixed Methods	214	9/14/2023	7:01:00 PM
Chilcoot	Mixed Methods	1940	9/23/2023	10:35:00 PM
Grizzly	Mixed Methods	324	9/22/2023	10:35:00 PM

NW Team 6
10/3/2023 2021
Mixed Methods
North American 1983 Datum, Lat/Long Grid