



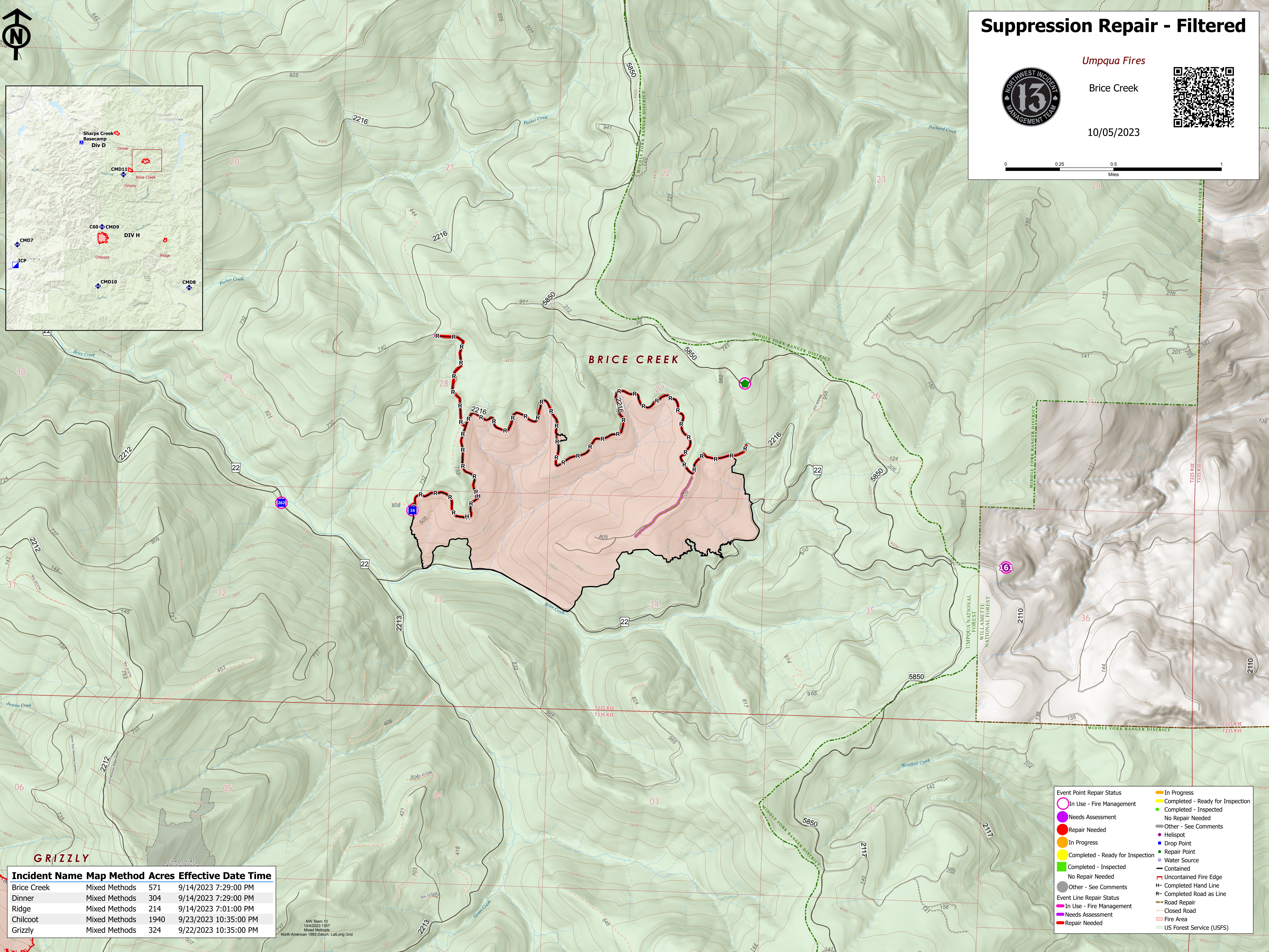
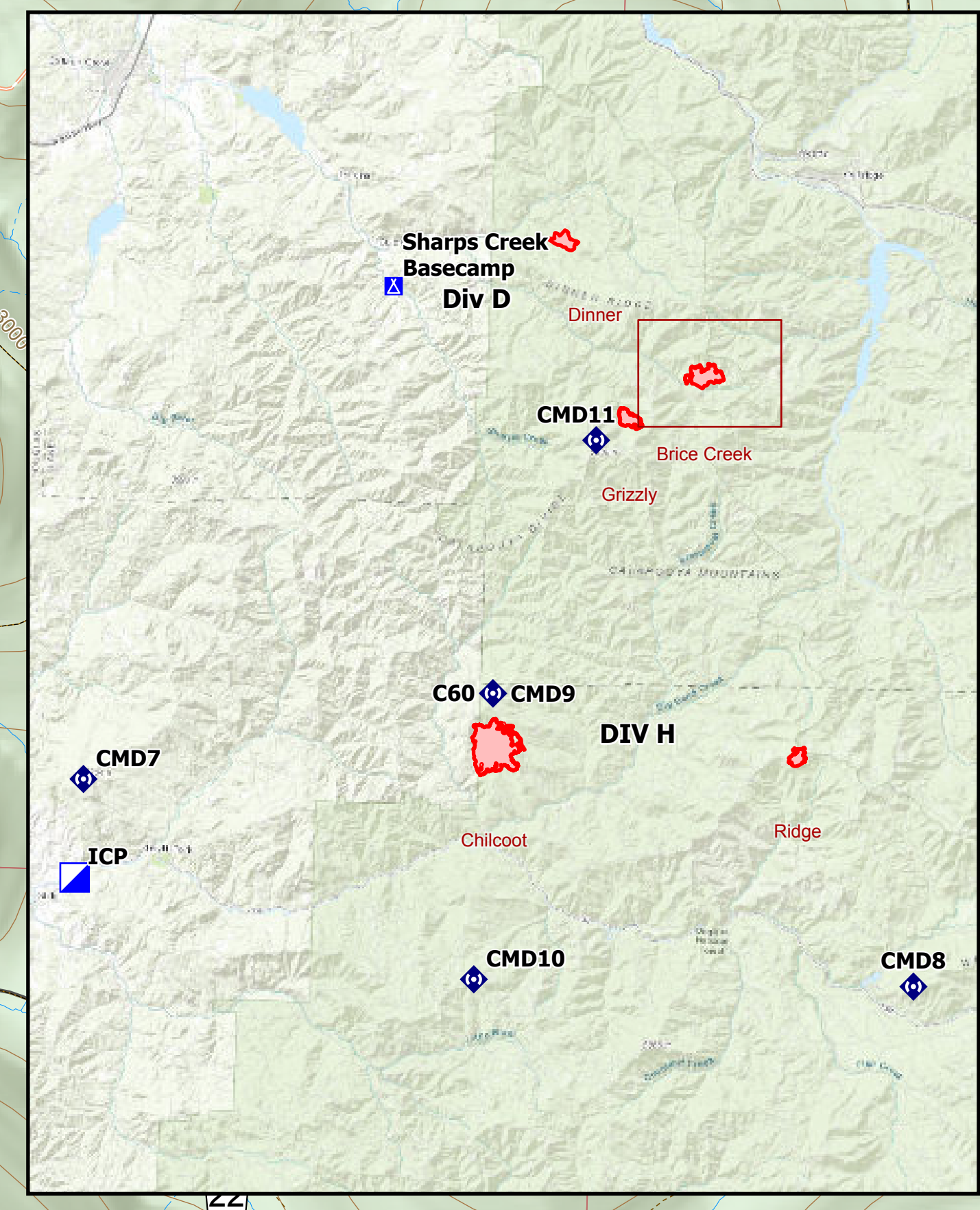
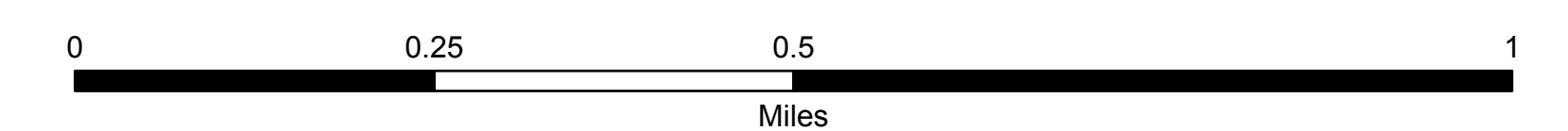
Suppression Repair - Filtered



Umpqua Fires

Brice Creek

10/05/2023



| Incident Name | Map Method | Acres | Effective Date | Time |
|---------------|---------------|-------|----------------|-------------|
| Brice Creek | Mixed Methods | 571 | 9/14/2023 | 7:29:00 PM |
| Dinner | Mixed Methods | 304 | 9/14/2023 | 7:29:00 PM |
| Ridge | Mixed Methods | 214 | 9/14/2023 | 7:01:00 PM |
| Chilcoot | Mixed Methods | 1940 | 9/23/2023 | 10:35:00 PM |
| Grizzly | Mixed Methods | 324 | 9/22/2023 | 10:35:00 PM |

Event Point Repair Status

- In Progress
- Completed - Ready for Inspection
- Completed - Inspected
- No Repair Needed
- Other - See Comments
- Helispot
- Drop Point
- Repair Point
- Water Source
- Contained
- Uncontained Fire Edge
- H- Completed Hand Line
- R- Completed Road as Line
- Road Repair
- Closed Road
- Fire Area
- US Forest Service (USFS)

Event Line Repair Status

- In Use - Fire Management
- Needs Assessment
- Repair Needed

NW Team 13
10/4/2023 1357
Mixed Methods
North American 1983 Datum, LatLong Grid