

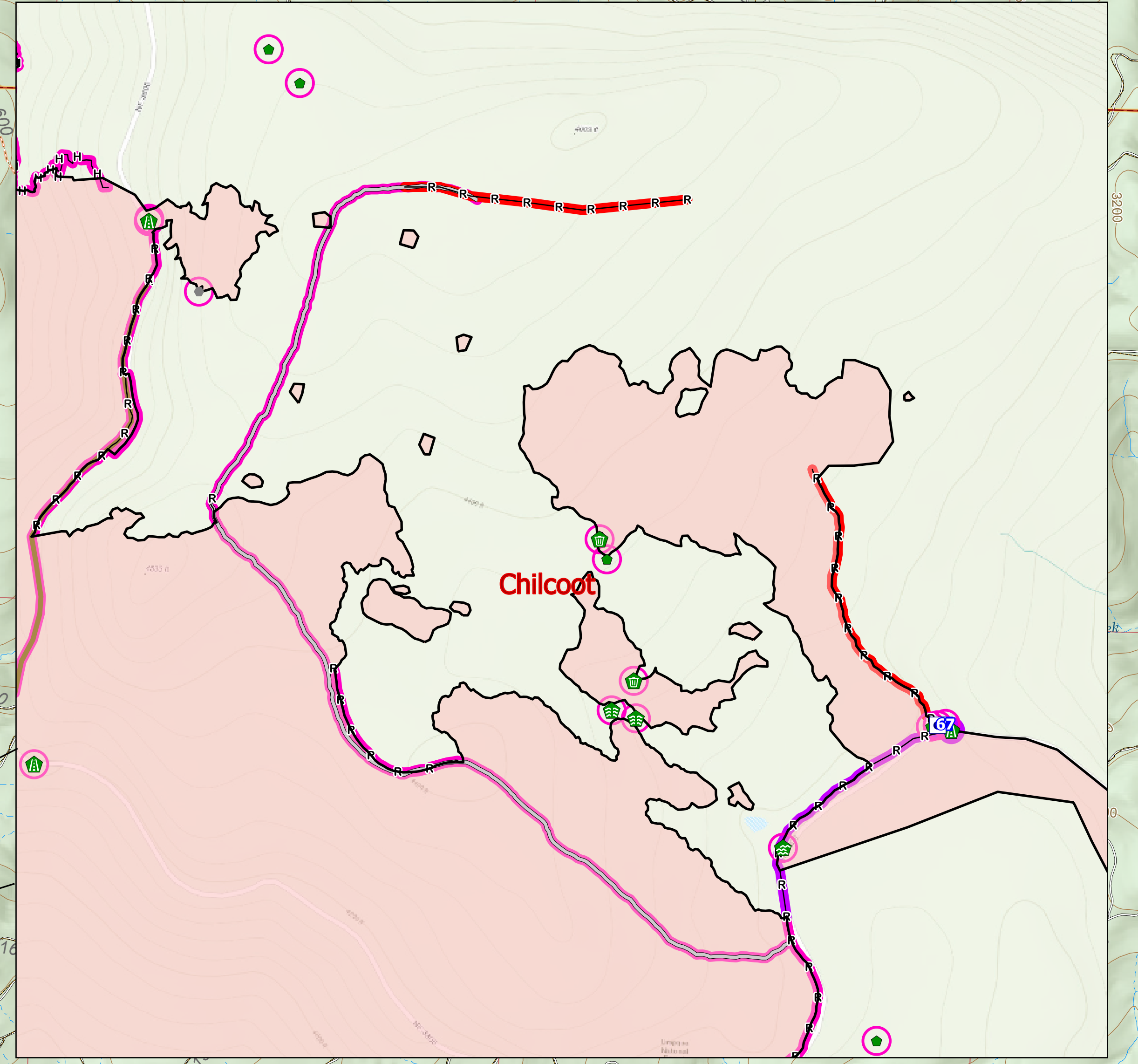
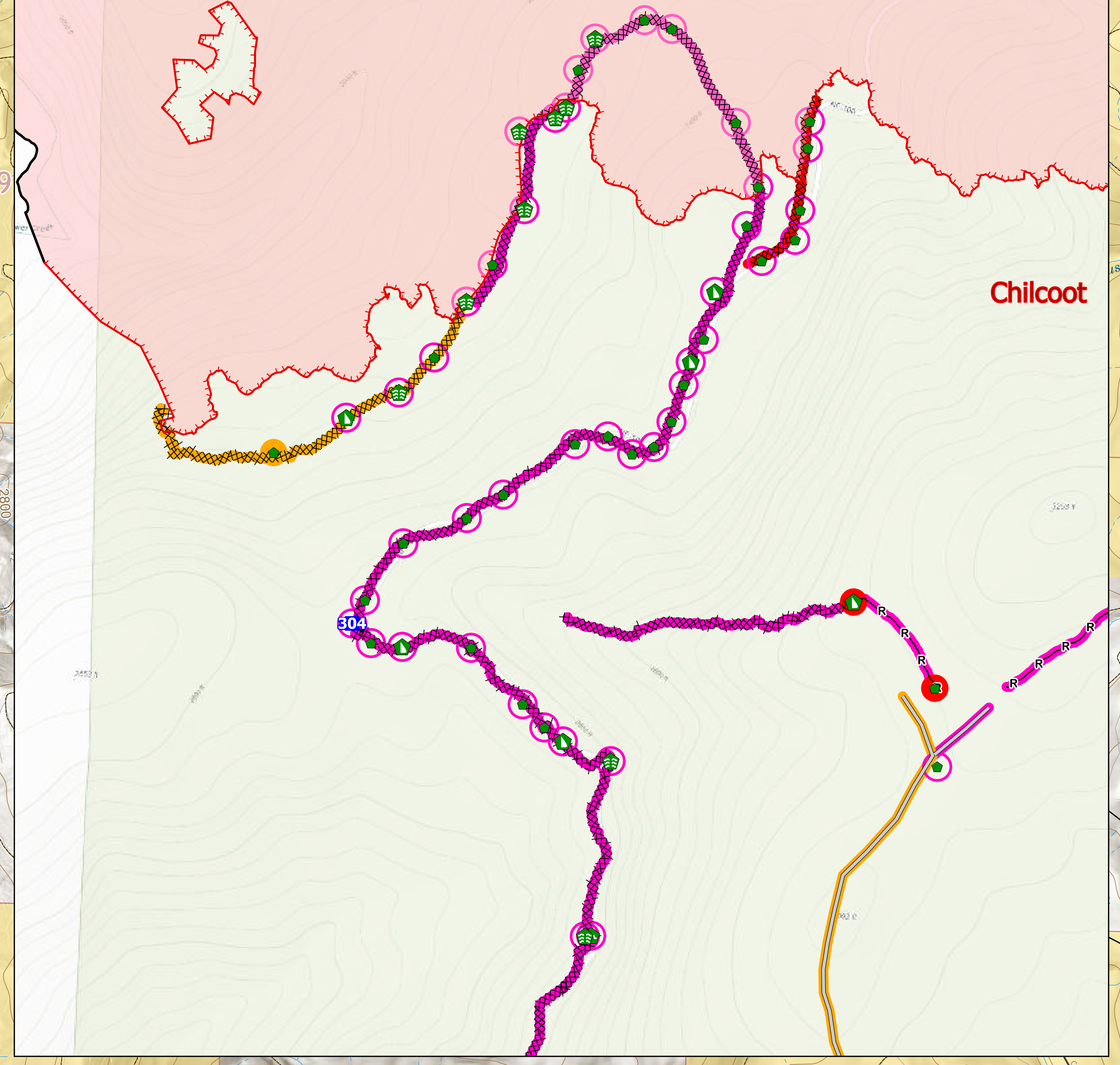

Suppression Repair

Umpqua Fires



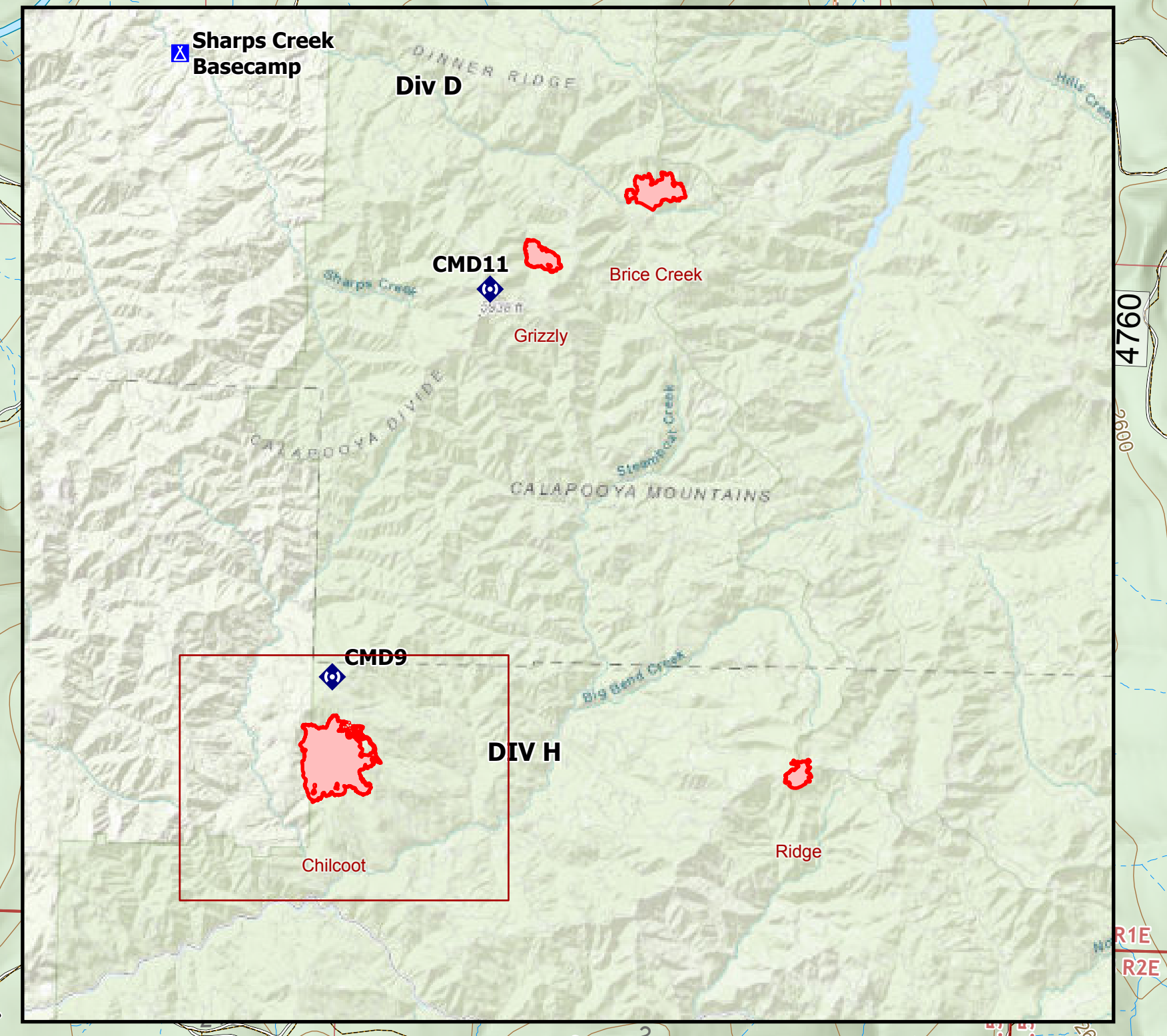
Chilcoat

10/04/2023



Event Point Repair Status	Event Line Repair Status	Legend
In Use - Fire Management	In Use - Fire Management	Dozer Push
Needs Assessment	Needs Assessment	Culvert
Repair Needed	Repair Needed	Clean Up Area
In Progress	In Progress	Confined
Completed - Ready for Inspection	Completed - Ready for Inspection	Uncollected Fire Edge
Completed - Inspected	Completed - Inspected	Completed Dozer Line
No Repair Needed	No Repair Needed	Completed Hand Line
Other - See Comments	Other - See Comments	Completed Road as Line
Drop Point	Drop Point	Access or Improved Road
Other	Other	Repair Line
Water Development or Draft Site	Water Development or Draft Site	Closed Road
Stream Crossing	Stream Crossing	Fire Area
Road Repair	Road Repair	Roadless Area
Repair Point	Repair Point	Bureau of Land Management (BLM)
Landing or Log Deck	Landing or Log Deck	US Forest Service (USFS)

Incident Name	Map Method	Acres	Effective Date	Time
Chilcoat	Mixed Methods	1940	9/23/2023	10:35:00 PM



NW Team 13
10/3/2023 1652
Mixed Methods
North American 1983 Datum, LatLong Grid

North Umpqua, Oregon
National Wild
and Scenic River