



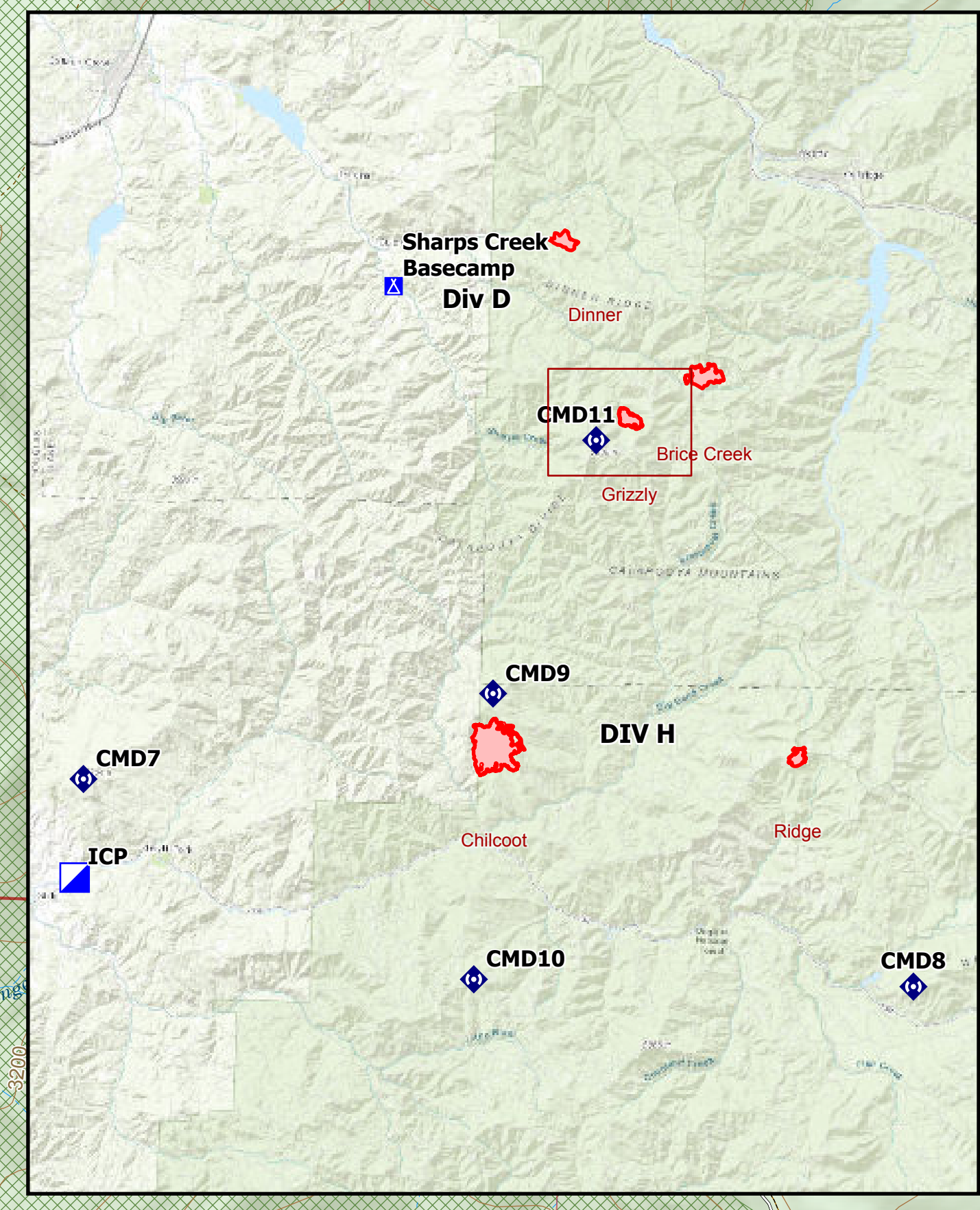
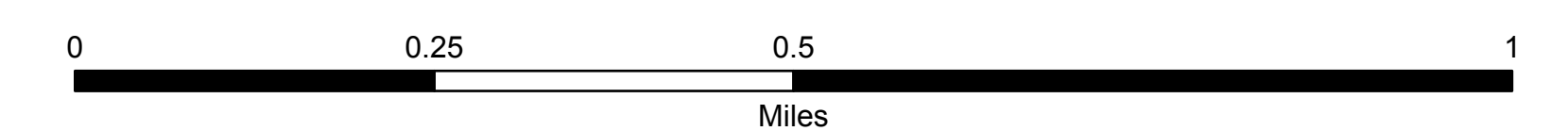
Suppression Repair - Filtered



Umpqua Fires

Grizzly

10/04/2023



Incident Name	Map Method	Acres	Effective Date	Time
Brice Creek	Mixed Methods	571	9/14/2023	7:29:00 PM
Dinner	Mixed Methods	304	9/14/2023	7:29:00 PM
Ridge	Mixed Methods	214	9/14/2023	7:01:00 PM
Chilcoot	Mixed Methods	1940	9/23/2023	10:35:00 PM
Grizzly	Mixed Methods	324	9/22/2023	10:35:00 PM

Event Point Repair Status

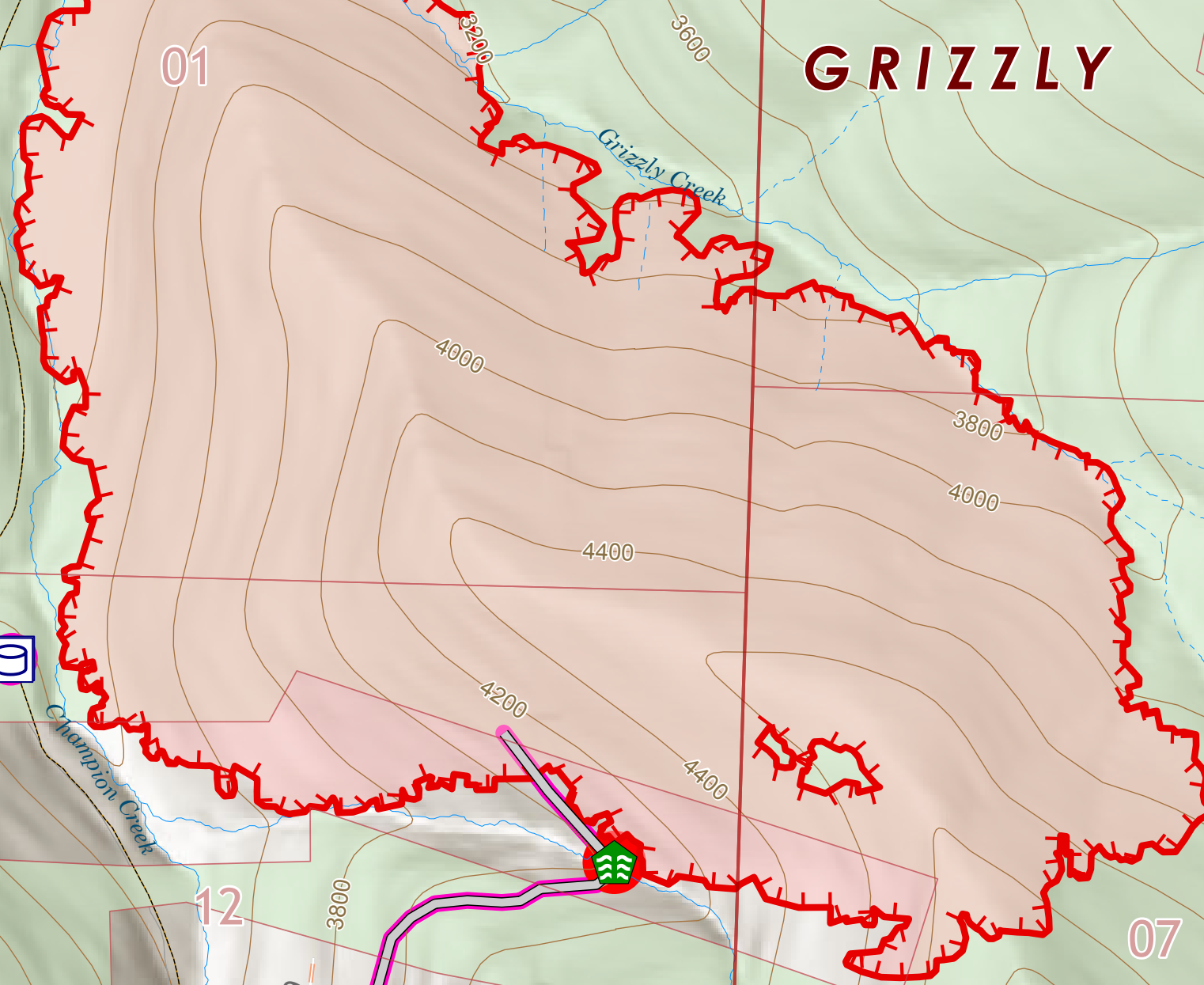
- In Use - Fire Management
- Needs Assessment
- Repair Needed
- In Progress
- Completed - Ready for Inspection
- Completed - Inspected
- No Repair Needed
- Other - See Comments

Event Line Repair Status

- In Use - Fire Management
- Needs Assessment
- Repair Needed
- In Progress
- Completed - Ready for Inspection
- Completed - Inspected
- No Repair Needed
- Other - See Comments

Other - See Comments

- Helispot
- Drop Point
- Other
- Gate
- Stream Crossing
- Road Repair
- Repair Point
- Dozer Push
- Contained
- Uncontained Fire Edge
- Completed Dozer Line
- Completed Hand Line
- Completed Road as Line
- Access or Improved Road
- Closed Road
- Fire Area
- Roadless Area
- US Forest Service (USFS)



NW 3760123
1003/2023 1650
Mixed Methods
North American 1983 Datum, Lat/Long Grid