

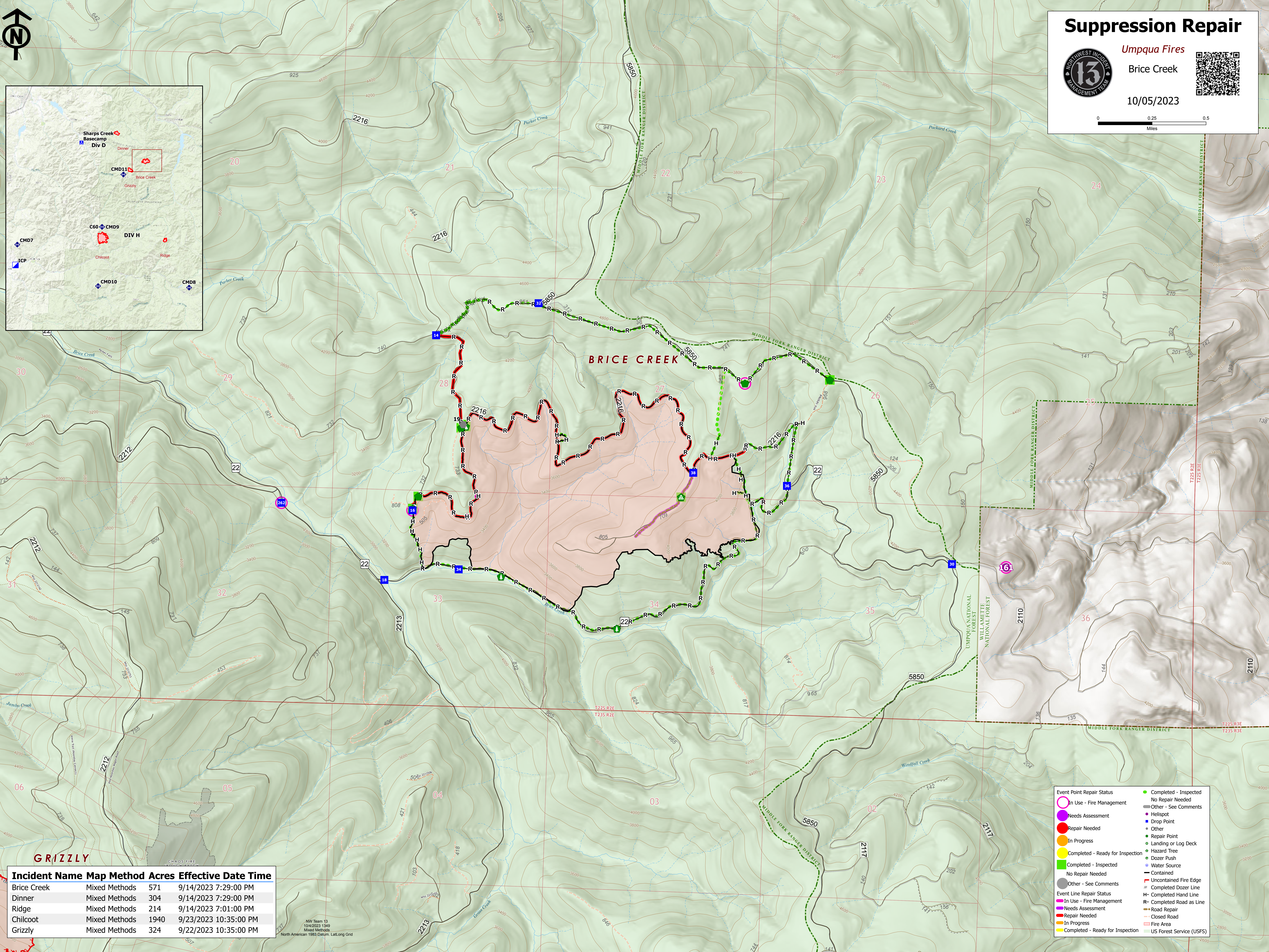
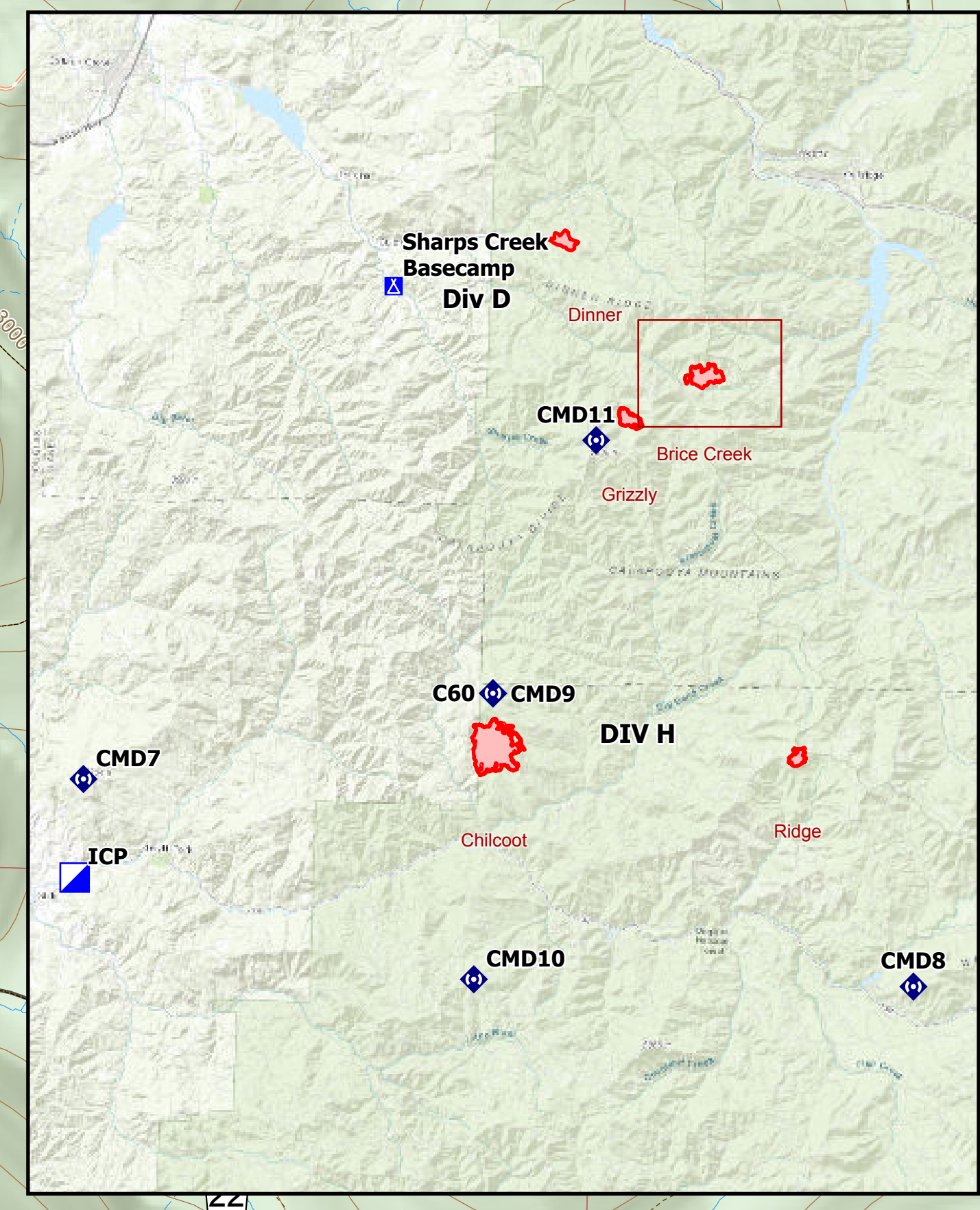
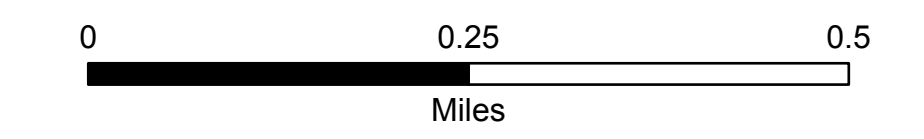
Suppression Repair



Umpqua Fires

Brice Creek

10/05/2023



| Incident Name | Map Method | Acres | Effective Date | Time |
|---------------|---------------|-------|-----------------------|------|
| Brice Creek | Mixed Methods | 571 | 9/14/2023 7:29:00 PM | |
| Dinner | Mixed Methods | 304 | 9/14/2023 7:29:00 PM | |
| Ridge | Mixed Methods | 214 | 9/14/2023 7:01:00 PM | |
| Chilcoot | Mixed Methods | 1940 | 9/23/2023 10:35:00 PM | |
| Grizzly | Mixed Methods | 324 | 9/22/2023 10:35:00 PM | |

Event Point Repair Status

- Completed - Inspected
- In Use - Fire Management
- Needs Assessment
- Repair Needed
- In Progress
- Completed - Ready for Inspection
- Completed - Inspected
- No Repair Needed
- Other - See Comments

Event Line Repair Status

- In Use - Fire Management
- Repair Needed
- In Progress
- Completed - Ready for Inspection
- Completed - Inspected
- No Repair Needed
- Other - See Comments

Other - See Comments

- Helispot
- Drop Point
- Other
- Repair Point
- Landing or Log Deck
- Hazard Tree
- Dozer Push
- Water Source
- Contained
- Uncontained Fire Edge
- Completed Dozer Line
- Completed Hand Line
- Completed Road as Line
- Road Repair
- Closed Road
- Fire Area
- US Forest Service (USFS)