

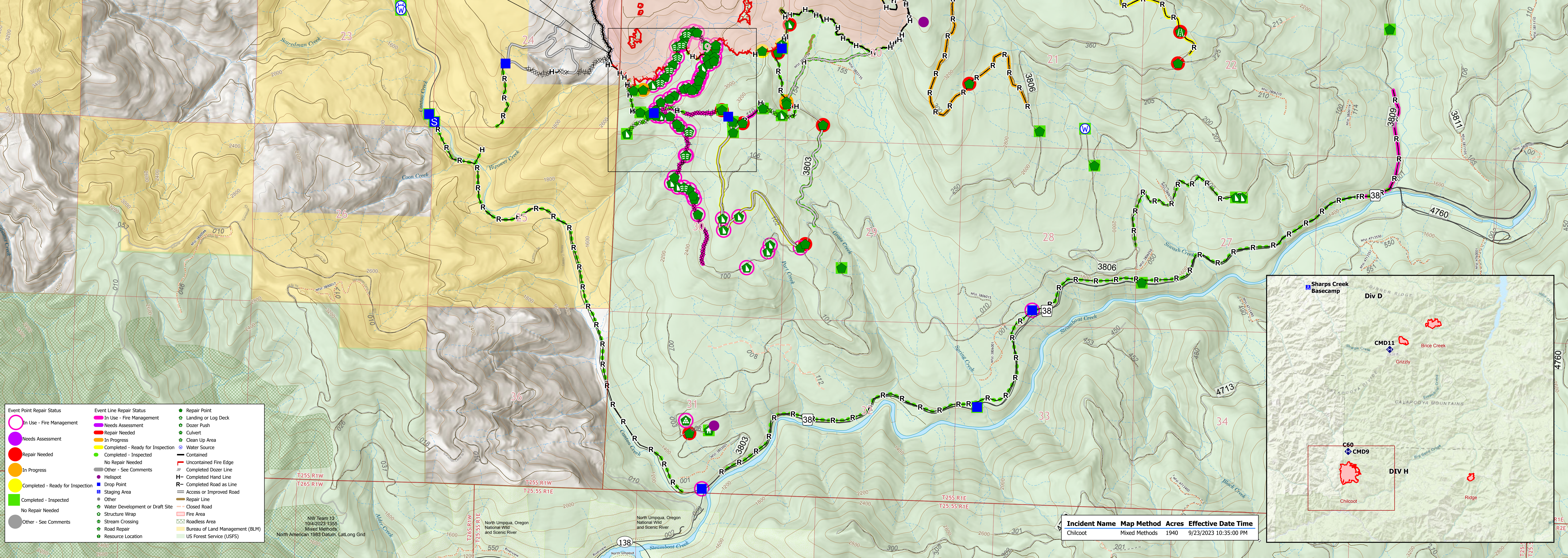
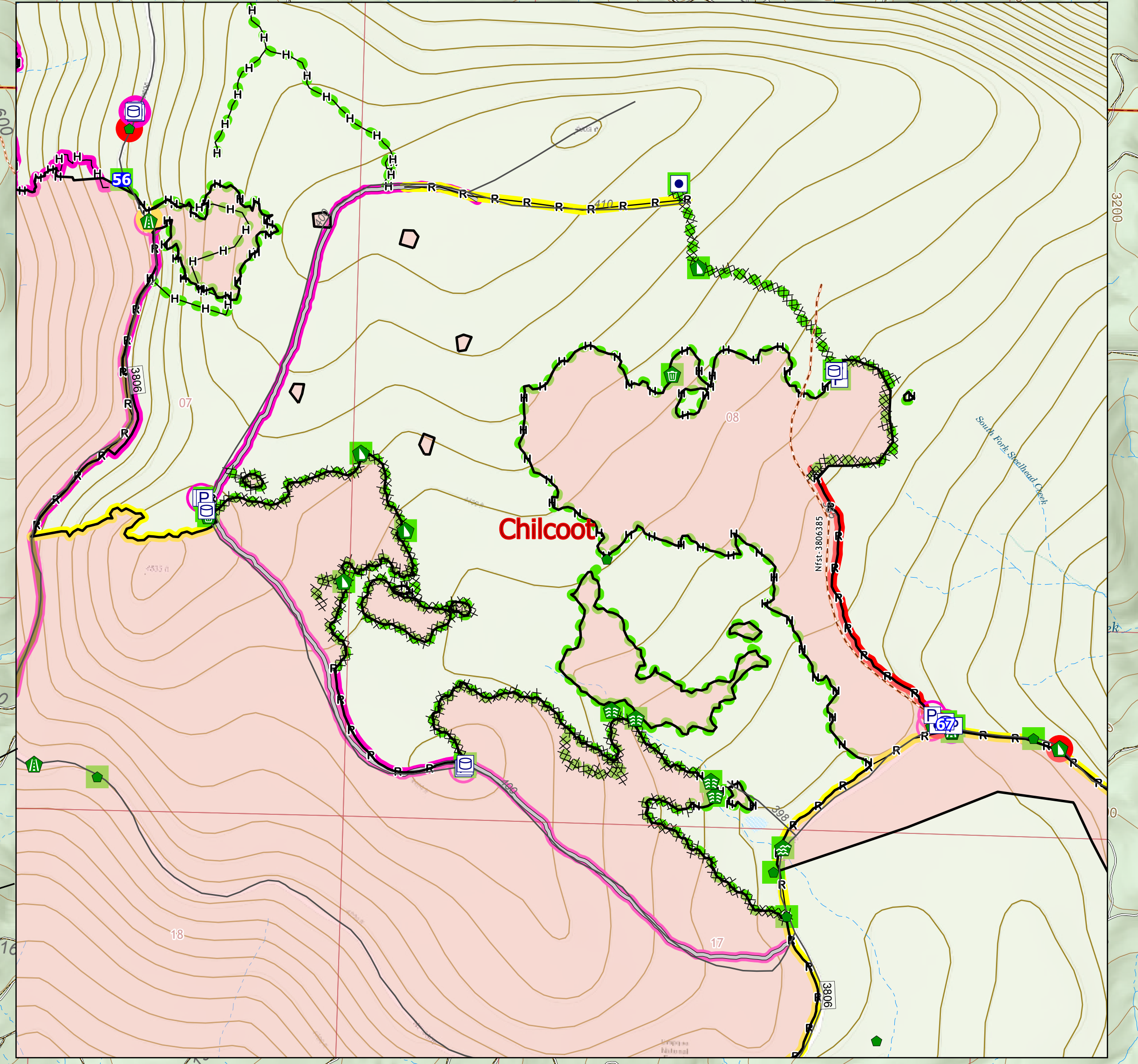
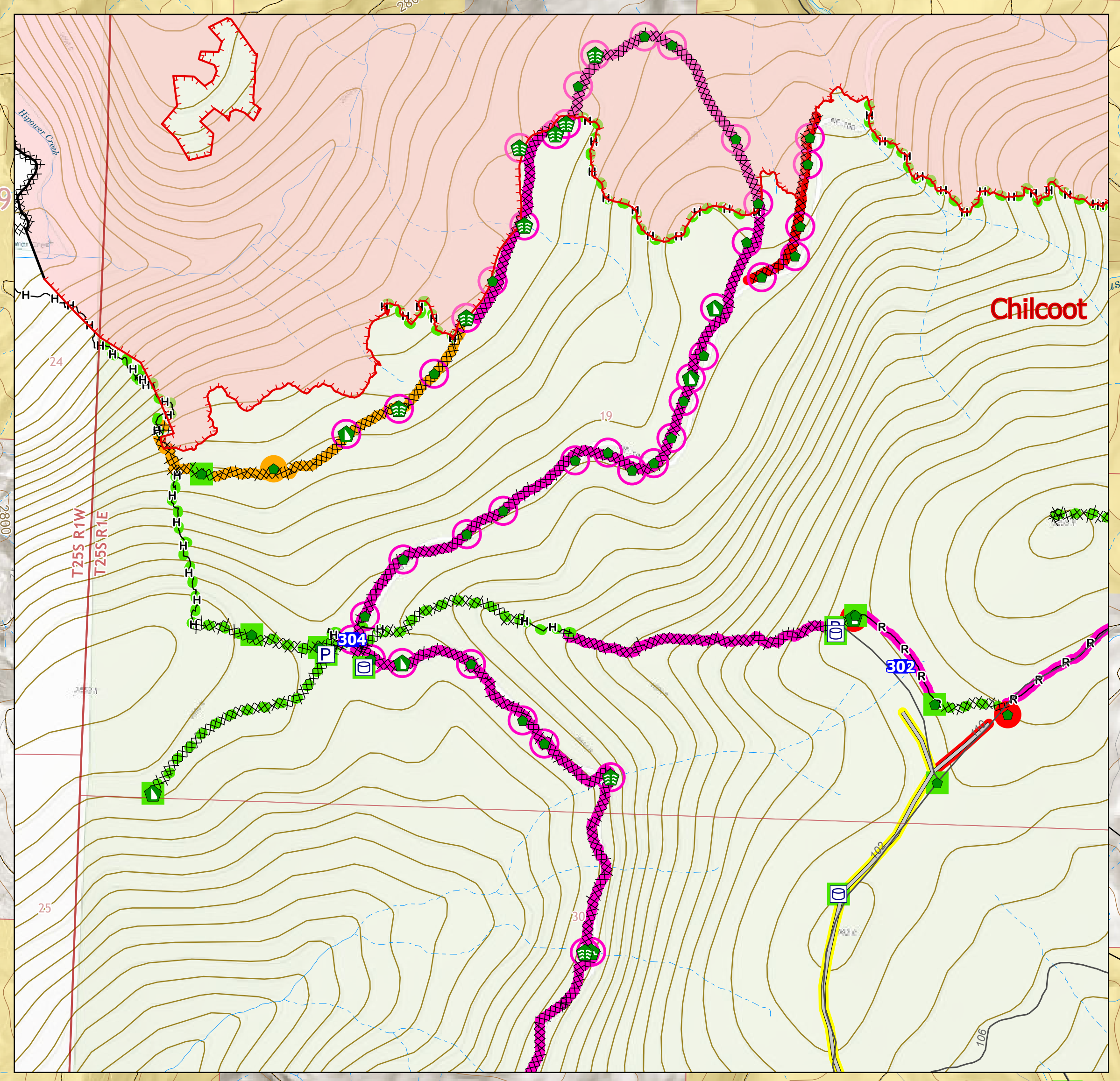

Suppression Repair

Umpqua Fires



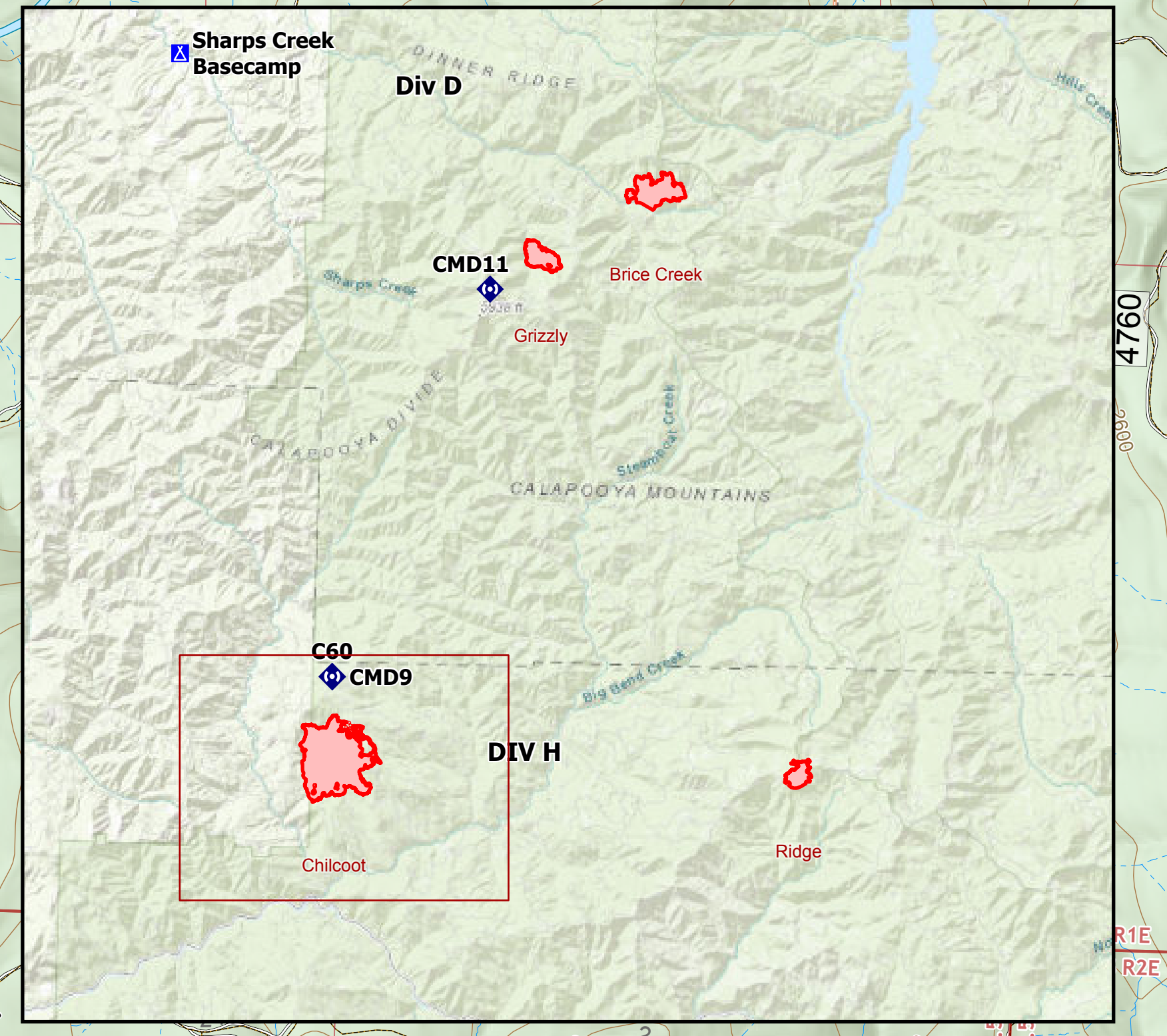
Chilcoat

10/05/2023



Event Point Repair Status	Event Line Repair Status	Repair Point
In Use - Fire Management	In Use - Fire Management	Repair Point
Needs Assessment	Needs Assessment	Landing or Log Deck
Repair Needed	Repair Needed	Dozer Push
In Progress	In Progress	Culvert
Completed - Ready for Inspection	Completed - Ready for Inspection	Clean Up Area
No Repair Needed	No Repair Needed	Water Source
Other - See Comments	Other - See Comments	Contained
		Uncontained Fire Edge
		Completed Dozer Line
		Completed Hand Line
		Completed Road as Line
		Access or Improved Road
		Repair Line
		Closed Road
		Fire Area
		Roadless Area
		Bureau of Land Management (BLM)
		US Forest Service (USFS)

Incident Name	Map Method	Acres	Effective Date	Time
Chilcoat	Mixed Methods	1940	9/23/2023	10:35:00 PM



NW Team 13
10/4/2023 1:55
Mixed Methods
North American 1983 Datum, Lat/Long Grid

North Umpqua, Oregon
National Wild
and Scenic River