

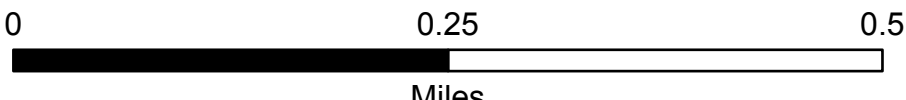

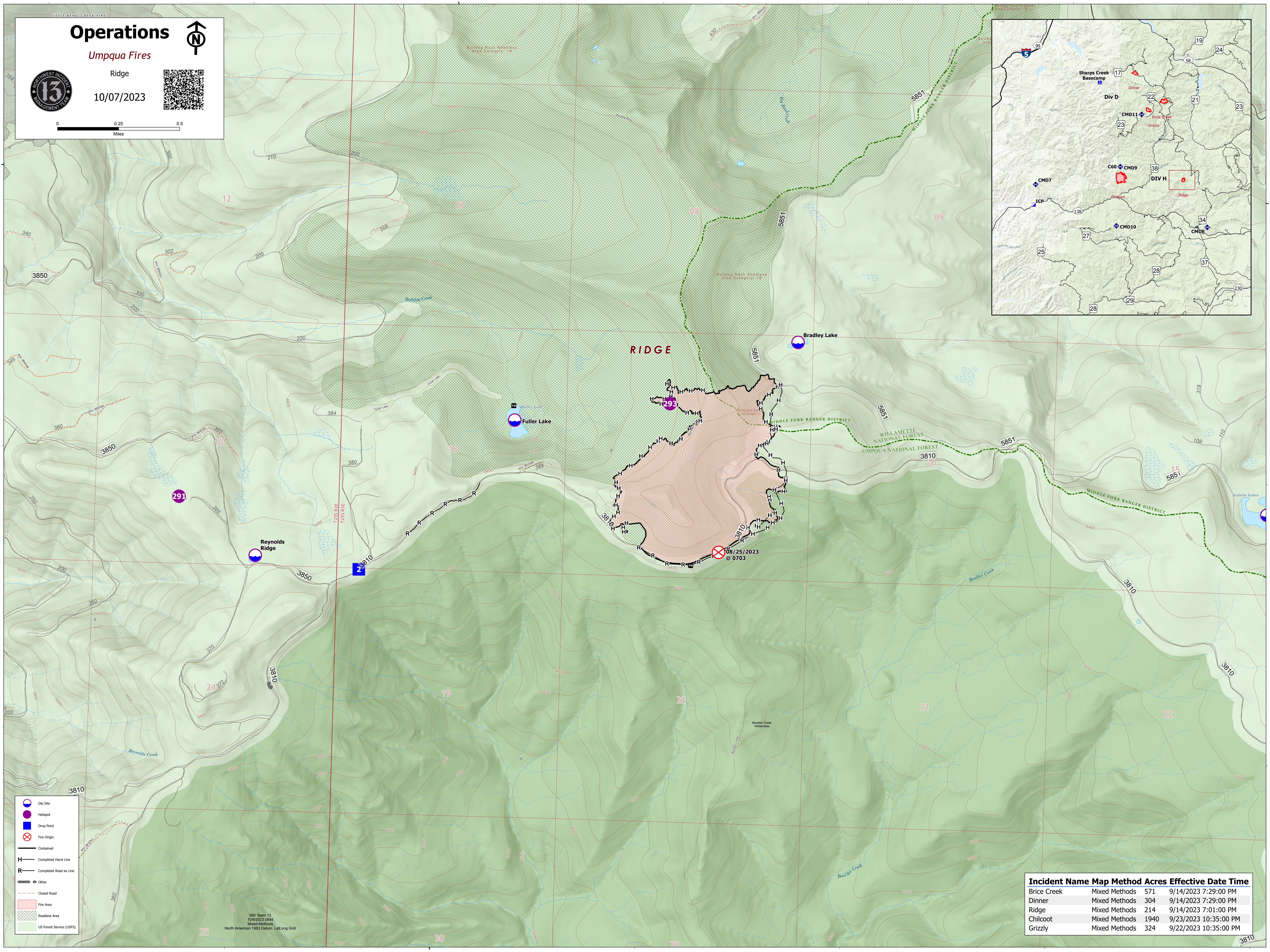
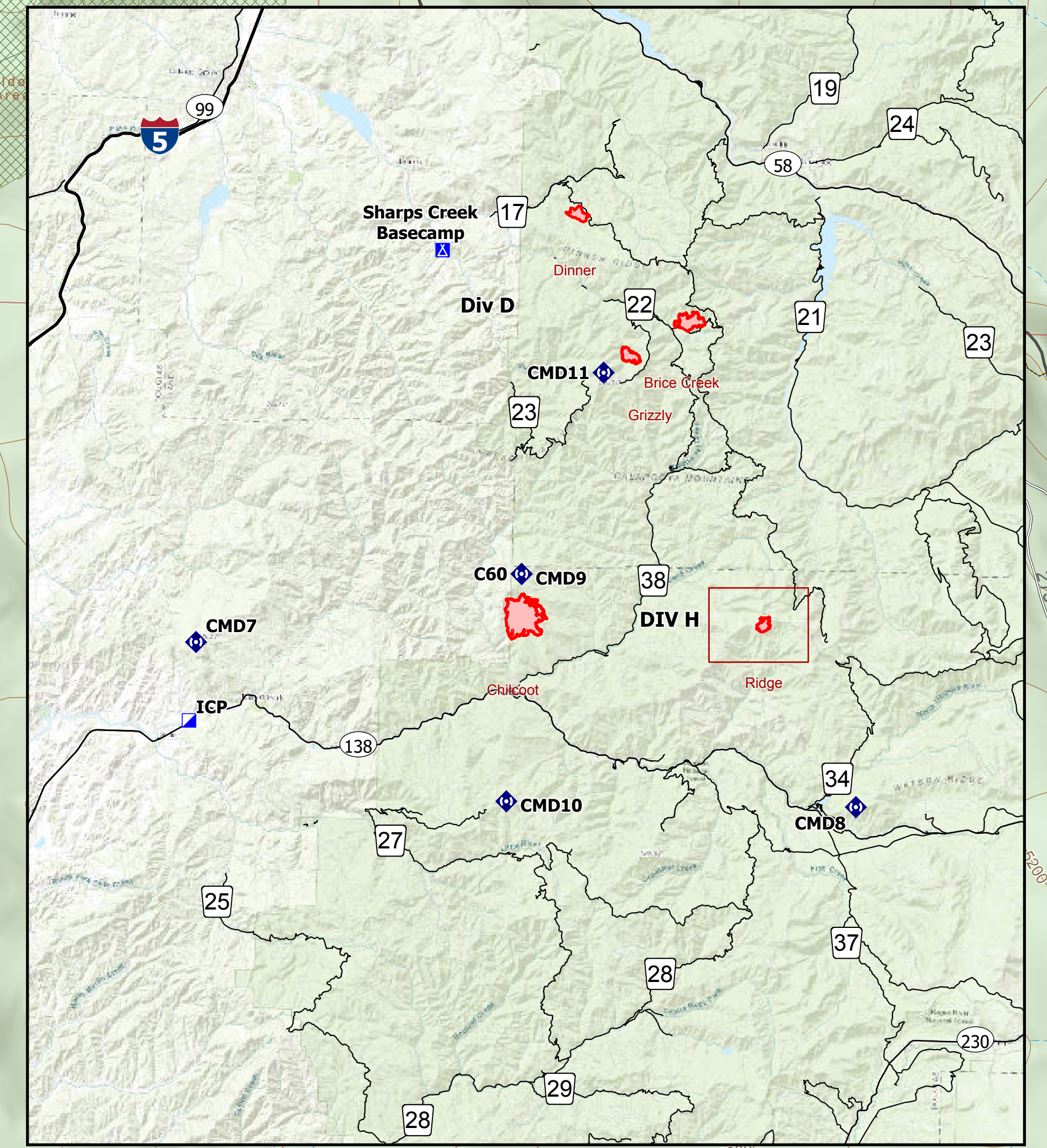





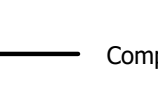
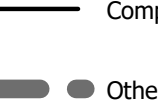





Operations

Umpqua Fires

Ridge

10/07/2023

-  Dip Site
-  Helispot
-  Drop Point
-  Fire Origin
-  Contained
-  Completed Hand Line
-  Completed Road as Line
-  Other
-  Closed Road
-  Fire Area
- Roadless Area
- US Forest Service (USFS)

Incident Name	Map Method	Acres	Effective Date	Time
Brice Creek	Mixed Methods	571	9/14/2023	7:29:00 PM
Dinner	Mixed Methods	304	9/14/2023	7:29:00 PM
Ridge	Mixed Methods	214	9/14/2023	7:01:00 PM
Chilcoot	Mixed Methods	1940	9/23/2023	10:35:00 PM
Grizzly	Mixed Methods	324	9/22/2023	10:35:00 PM

NW Team 13
10/07/2023 0848
Mixed Methods
North American 1983 Datum, Lat,Long Grid