

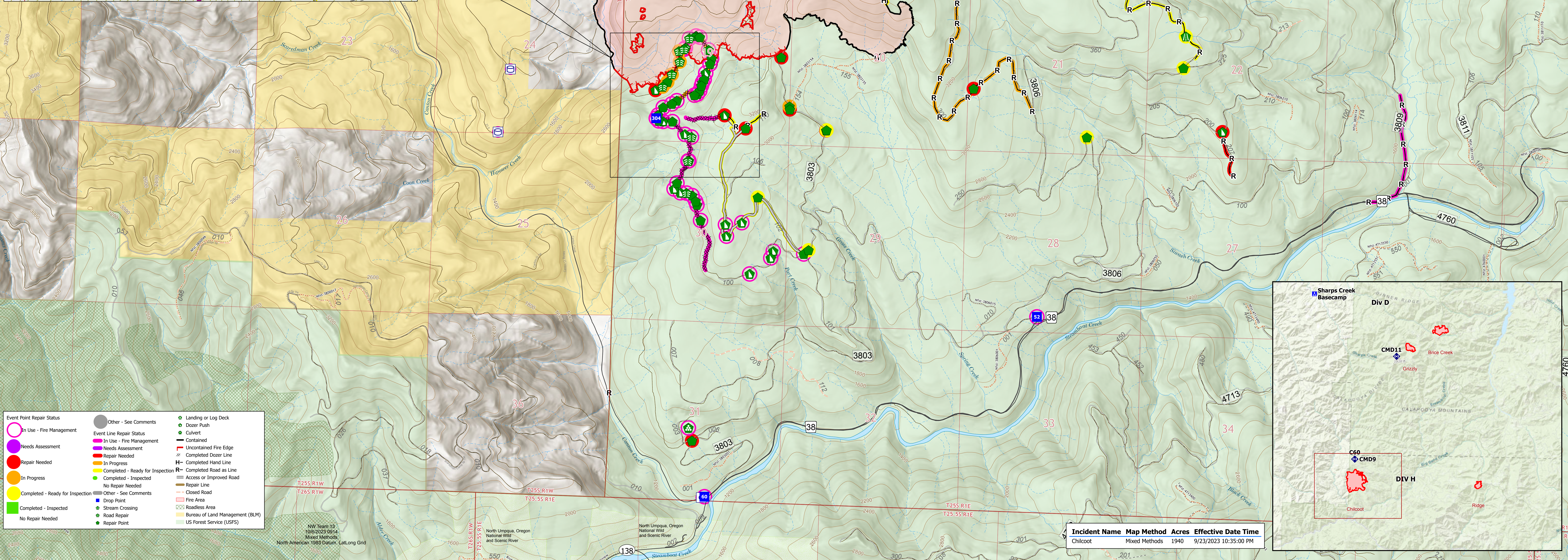
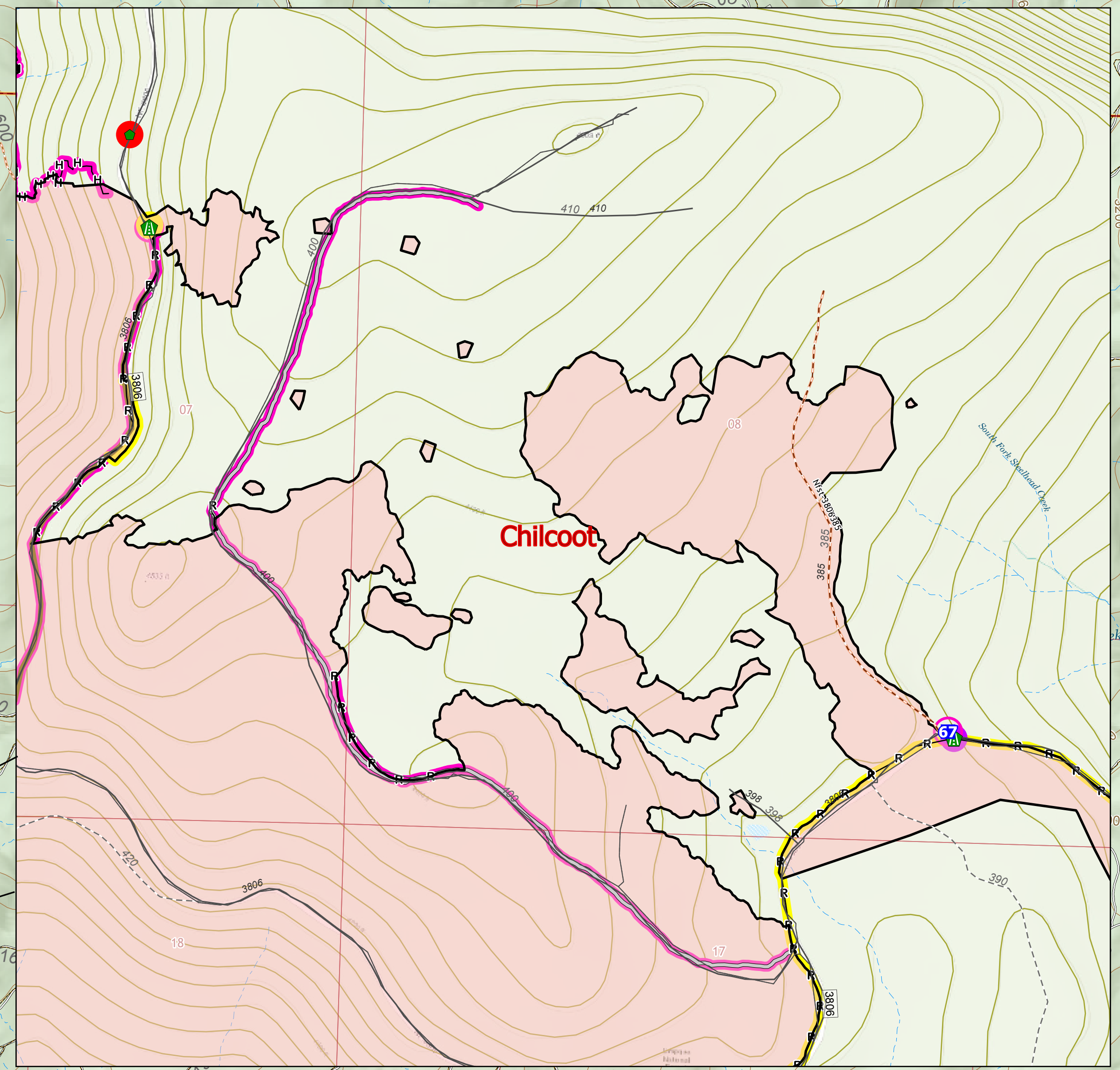
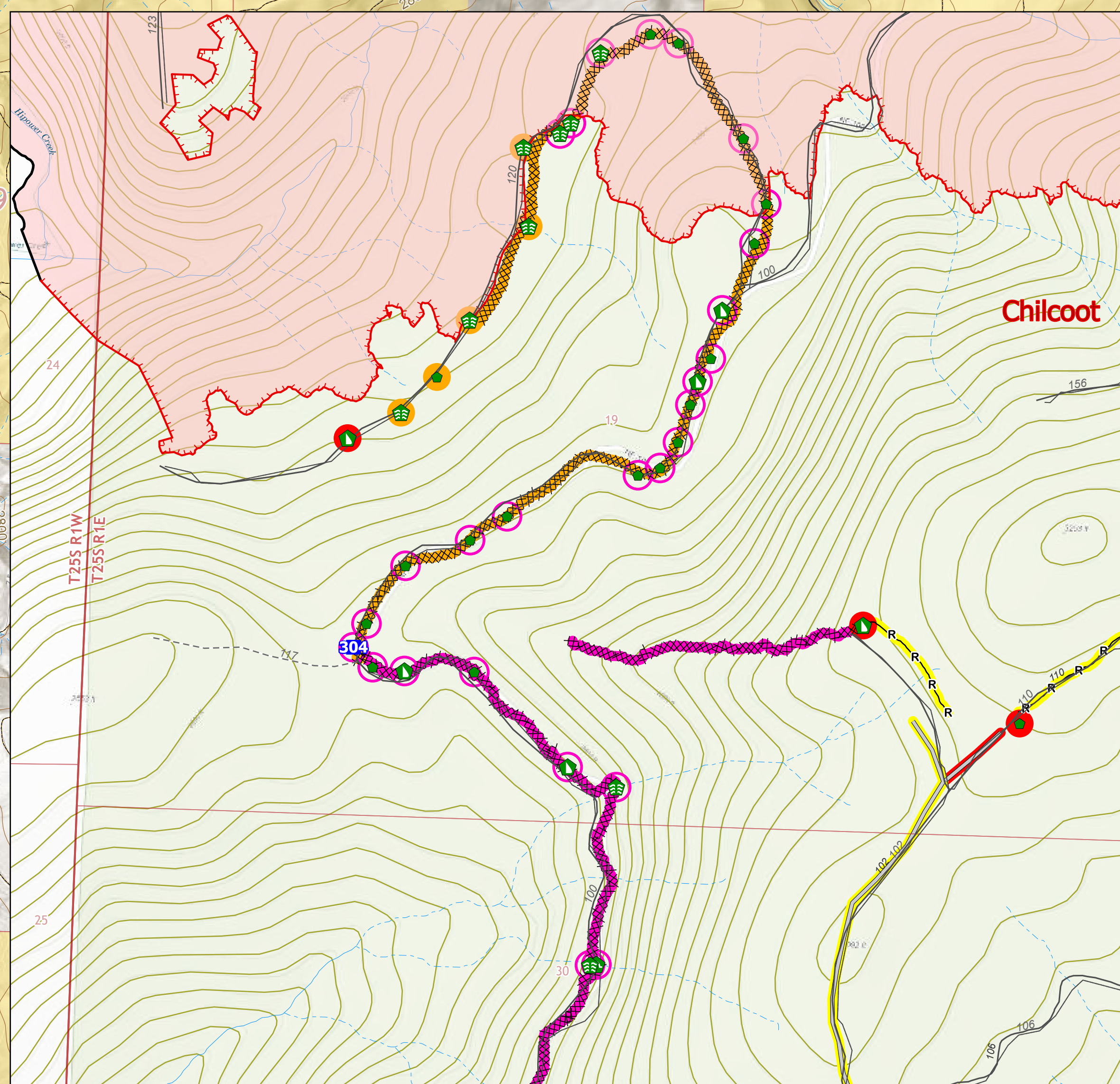

# Suppression Repair - Filtered

## Umpqua Fires



Chilcoat

10/07/2023



Event Point Repair Status	
	In Use - Fire Management
	Needs Assessment
	Repair Needed
	In Progress
	Completed - Ready for Inspection
	Completed - Inspected
	No Repair Needed
	Completed - Inspected
	No Repair Needed

Event Line Repair Status	
	In Use - Fire Management
	Needs Assessment
	Repair Needed
	In Progress
	Completed - Ready for Inspection
	Completed - Inspected
	No Repair Needed

Other - See Comments	
	Other - See Comments
	Landing or Log Deck
	Dozer Push
	Culvert
	Uncontained Fire Edge
	Completed Dozer Line
	Completed Hand Line
	Completed Road as Line
	Access or Improved Road
	Repair Line
	Closed Road
	Fire Area
	Roadless Area
	Bureau of Land Management (BLM)
	US Forest Service (USFS)

Other - See Comments	
	Drop Point
	Stream Crossing
	Road Repair
	Repair Point

NW Team: 13  
10/07/2023 09:14  
Mixed Methods  
North American 1983 Datum, Lat,Long Grid

North Umpqua, Oregon  
National Wild  
and Scenic River

Incident Name	Map Method	Acres	Effective Date	Time
Chilcoat	Mixed Methods	1940	9/23/2023	10:35:00 PM

