

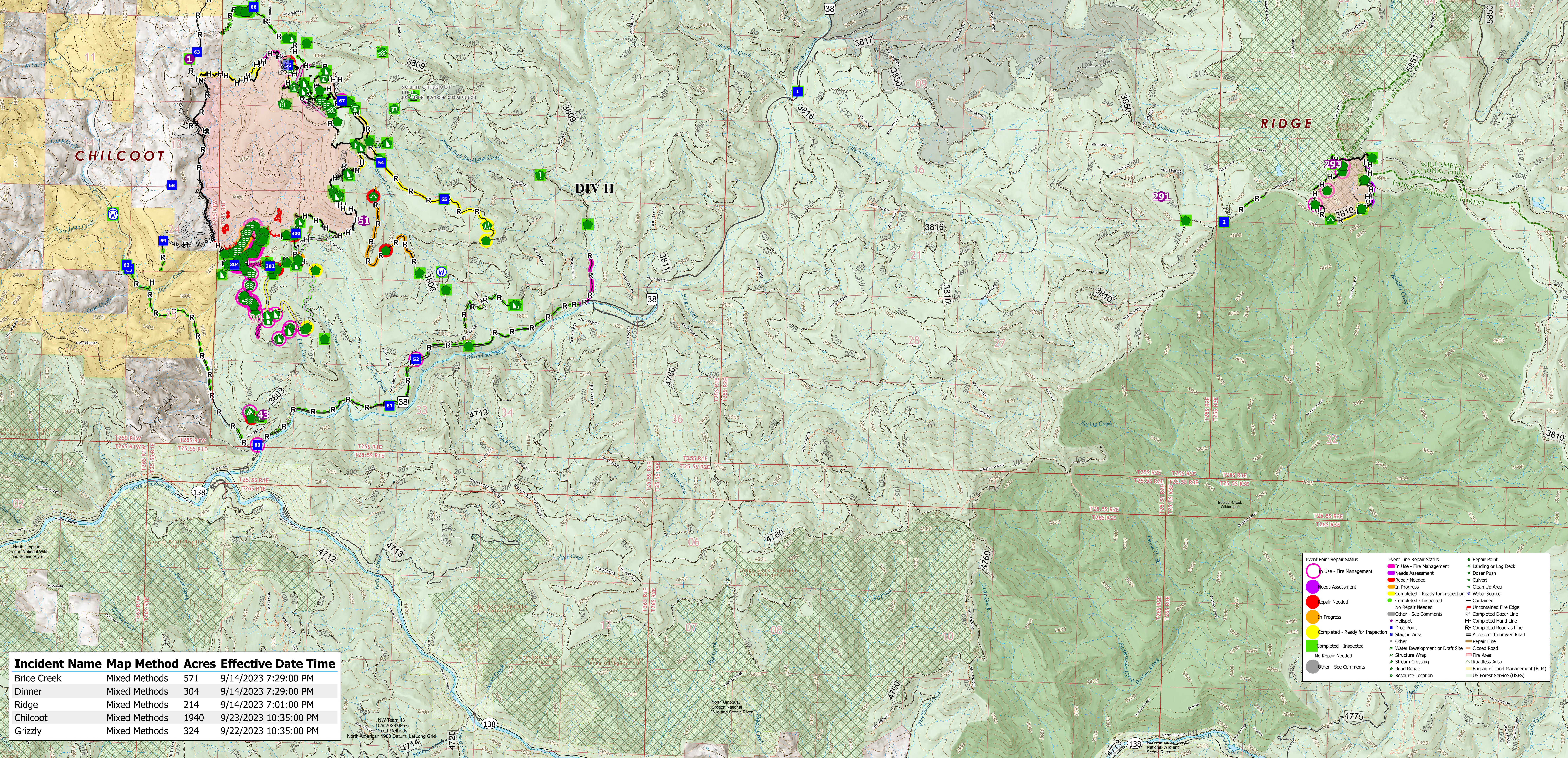
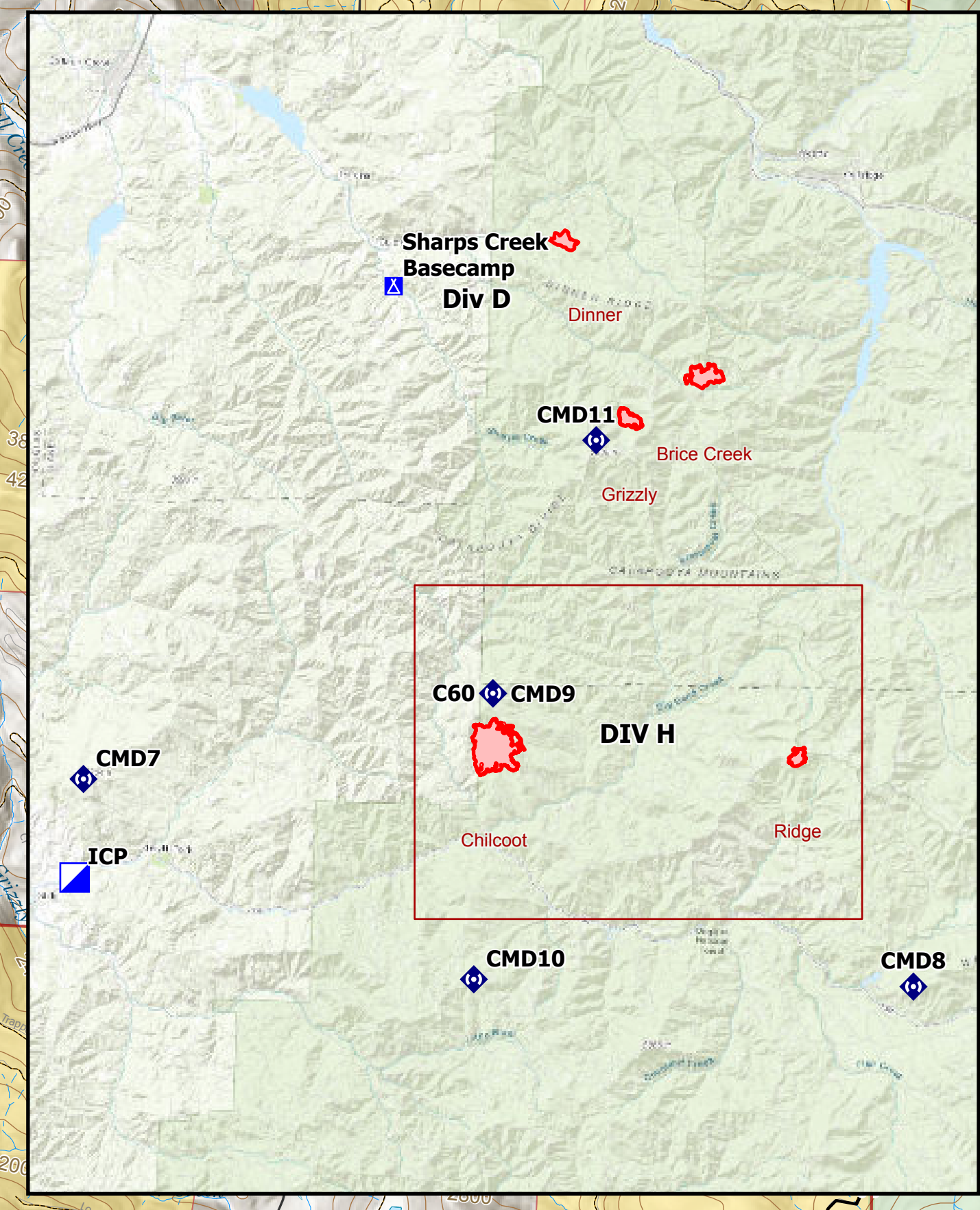
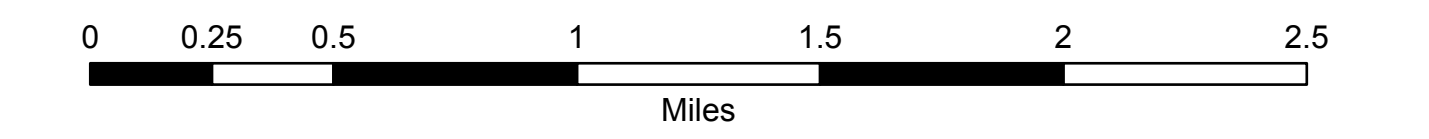
# Suppression Repair



Umpqua Fires  
Chilcoot, Ridge



10/07/2023



Incident Name	Map Method	Acres	Effective Date	Time
Brice Creek	Mixed Methods	571	9/14/2023	7:29:00 PM
Dinner	Mixed Methods	304	9/14/2023	7:29:00 PM
Ridge	Mixed Methods	214	9/14/2023	7:01:00 PM
Chilcoot	Mixed Methods	1940	9/23/2023	10:35:00 PM
Grizzly	Mixed Methods	324	9/22/2023	10:35:00 PM

**Event Point Repair Status**

- In Use - Fire Management
- Needs Assessment
- Repair Needed
- In Progress
- Completed - Ready for Inspection
- Completed - Inspected
- No Repair Needed
- Other - See Comments

**Event Line Repair Status**

- In Use - Fire Management
- Needs Assessment
- Repair Needed
- In Progress
- Completed - Ready for Inspection
- Completed - Inspected
- No Repair Needed
- Other - See Comments

**Repair Point**

- Landing or Log Deck
- Culvert
- Clean Up Area
- Water Source
- Contained
- Uncontained Fire Edge
- Completed Dozer Line
- Completed Hand Line
- Completed Road as Line
- Access or Improved Road
- Repair Line
- Closed Road
- Fire Area
- Roadless Area
- Bureau of Land Management (BLM)
- US Forest Service (USFS)