

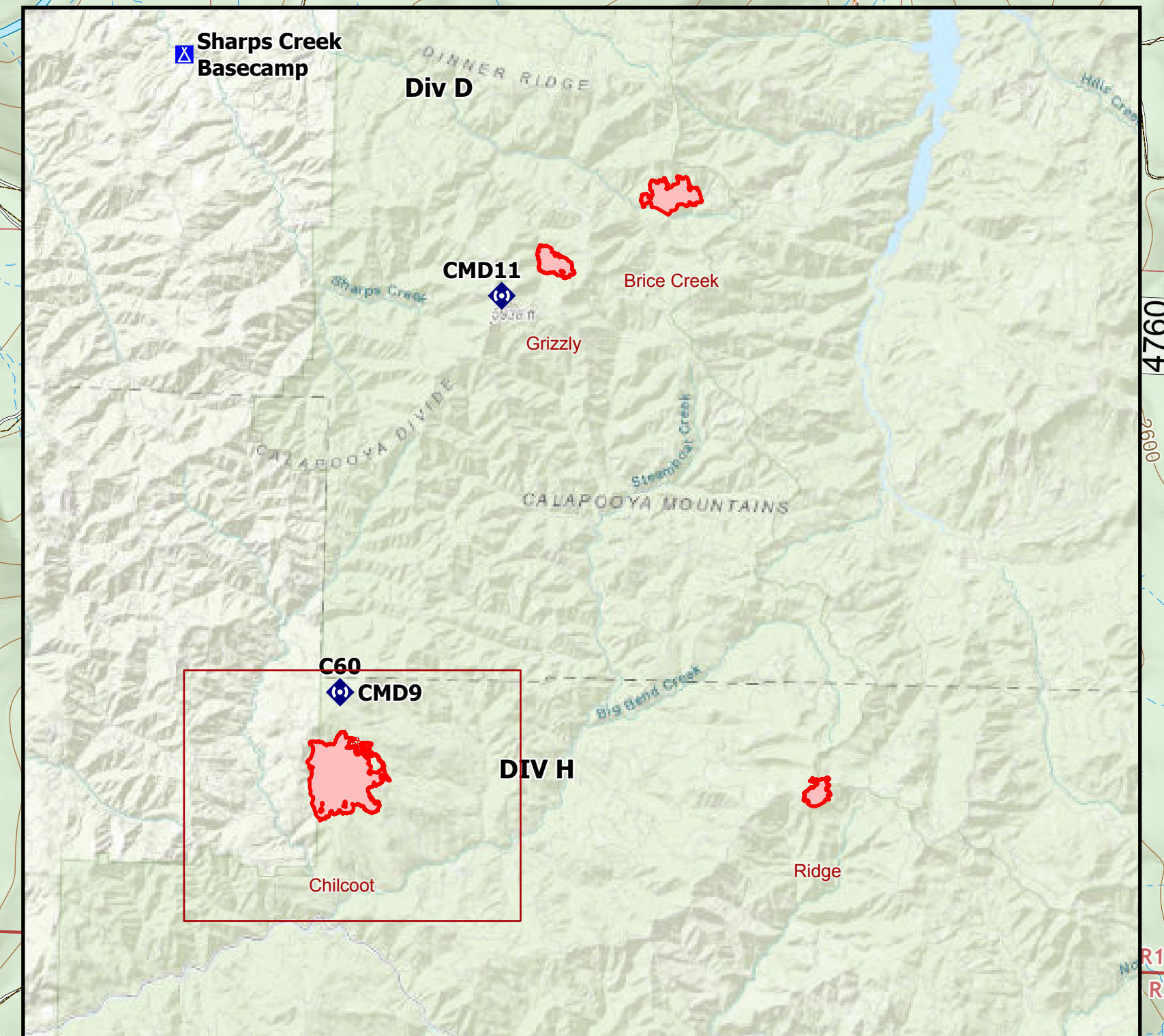
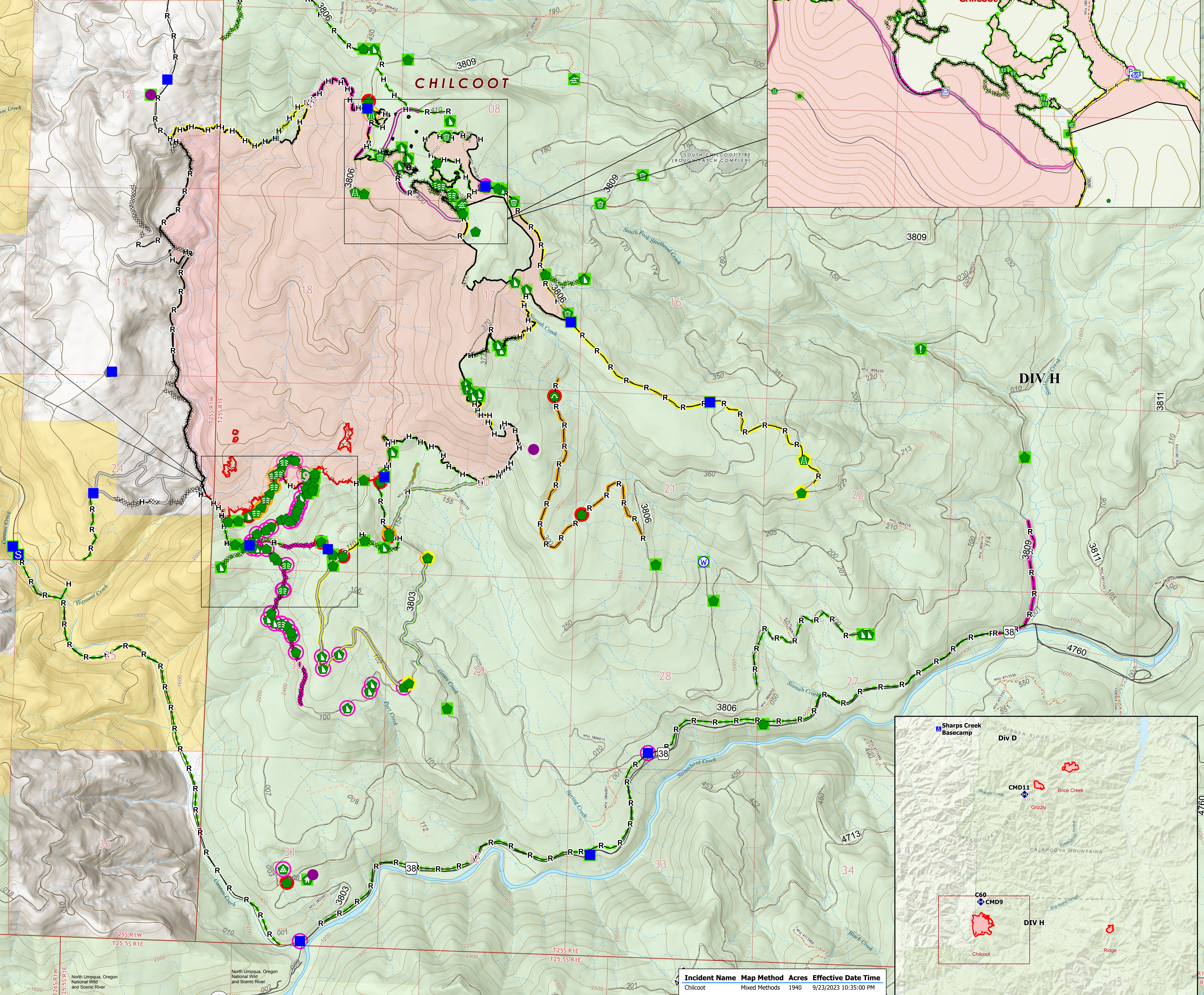
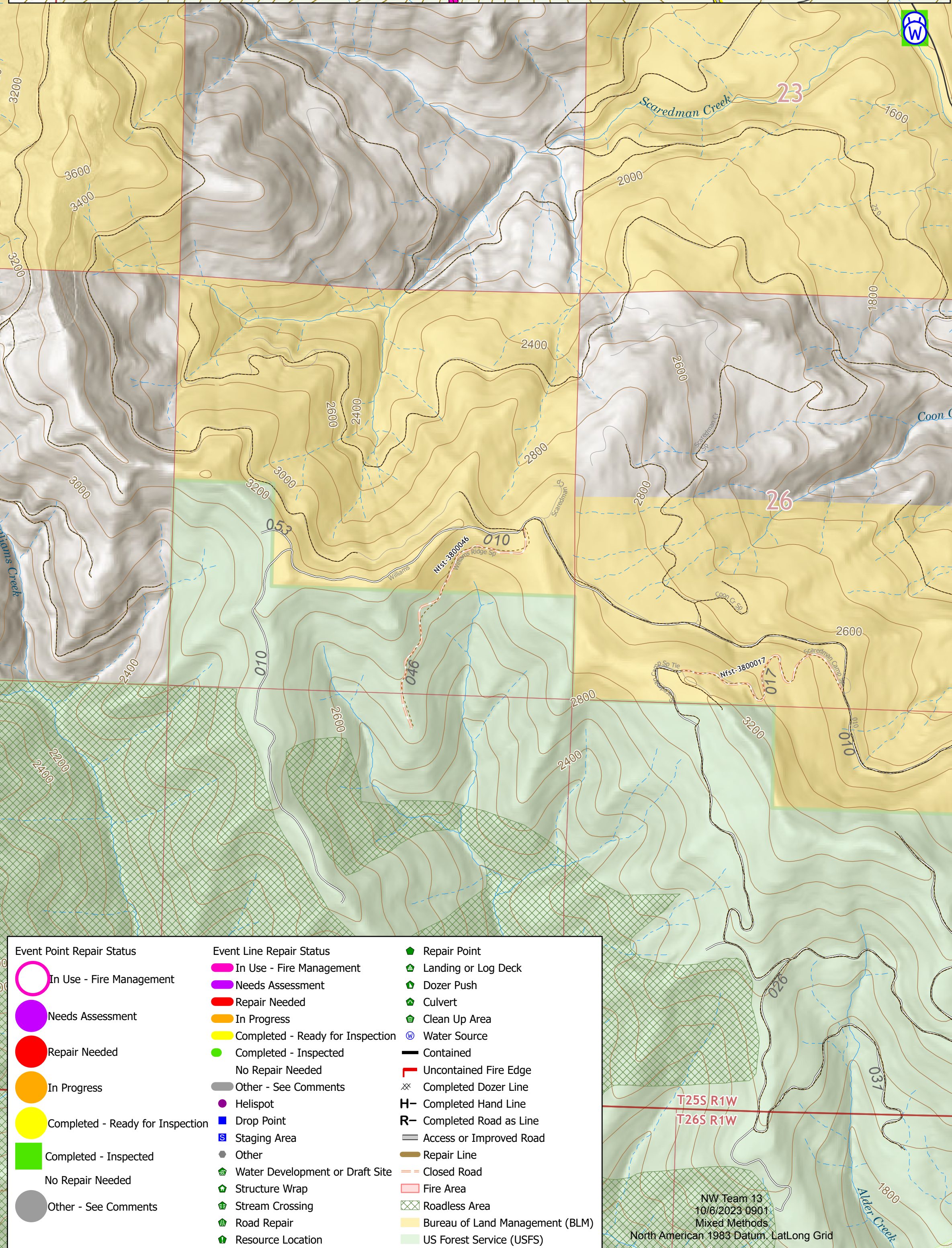
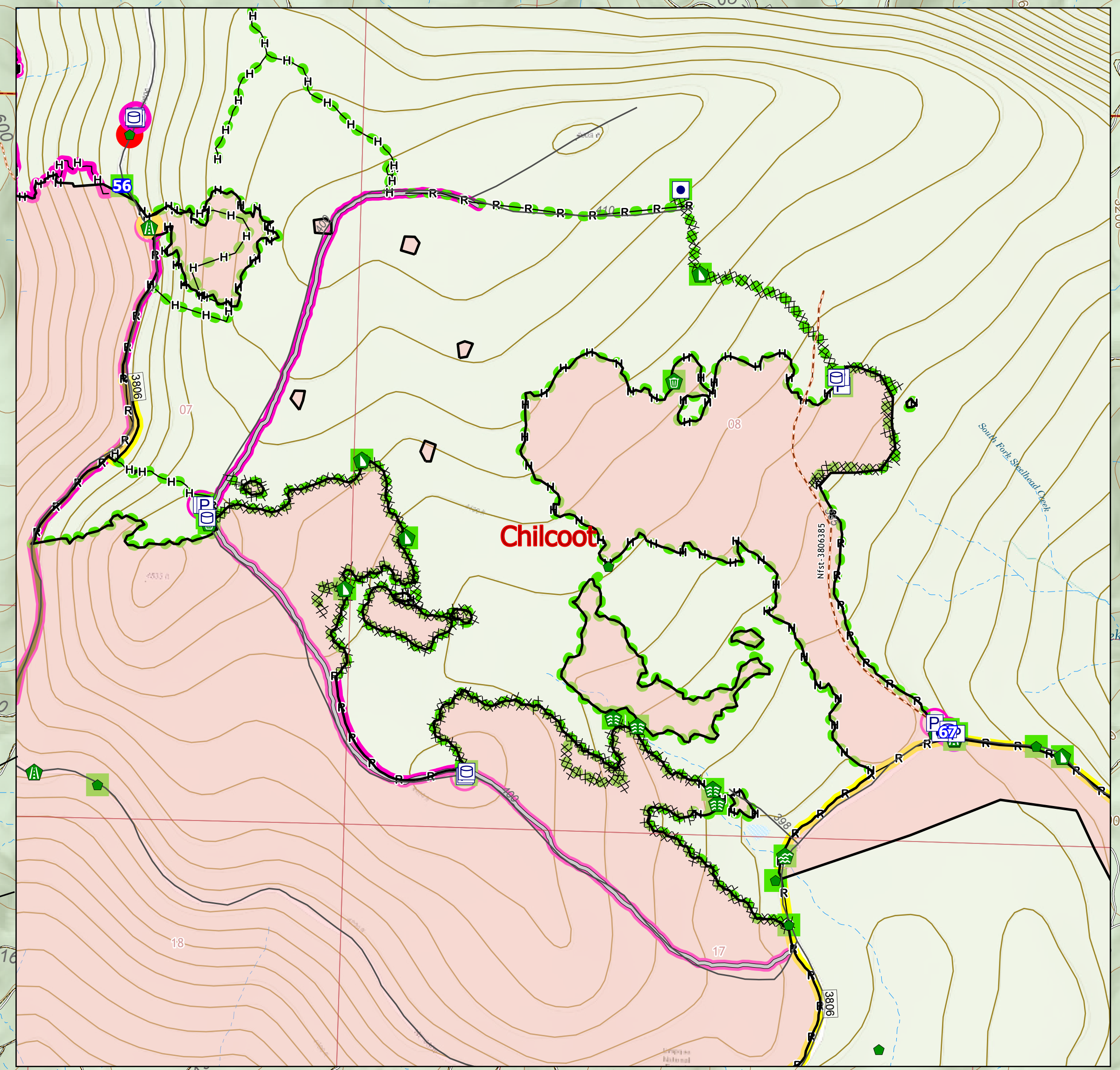
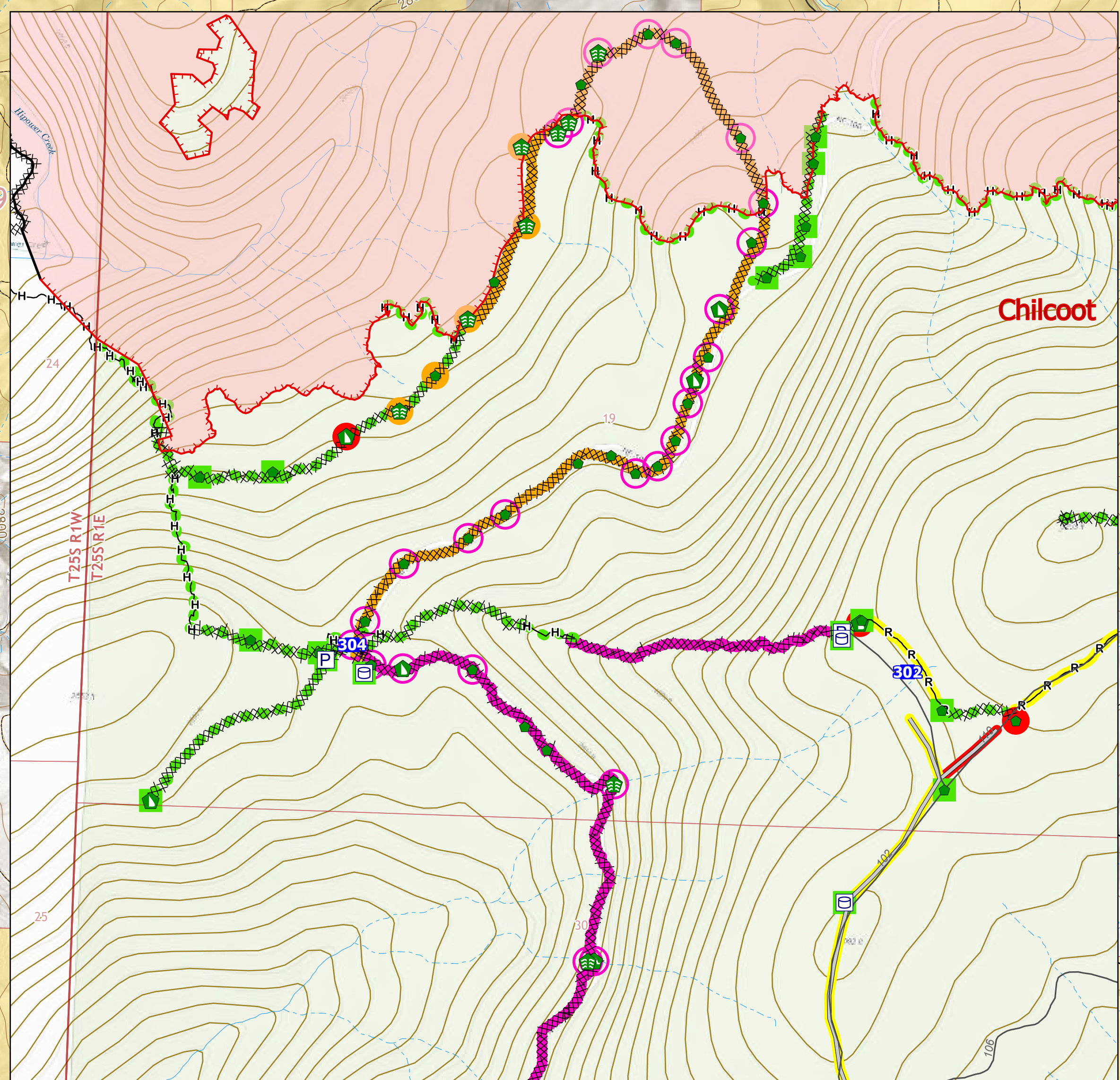
Suppression Repair

Umpqua Fires



Chilcoat

10/07/2023



- | Event Point Repair Status | Event Line Repair Status | Repair Point |
|----------------------------------|----------------------------------|---------------------------------|
| In Use - Fire Management | In Use - Fire Management | Repair Point |
| Needs Assessment | Needs Assessment | Landing or Log Deck |
| Repair Needed | Repair Needed | Dozer Push |
| In Progress | In Progress | Culvert |
| Completed - Ready for Inspection | Completed - Ready for Inspection | Clean Up Area |
| No Repair Needed | No Repair Needed | Water Source |
| Other - See Comments | Other - See Comments | Contained |
| | Uncontained Fire Edge | Completed Dozer Line |
| | Fire Area | Completed Hand Line |
| | Roadless Area | Completed Road as Line |
| | Access or Improved Road | Repair Line |
| | Closed Road | Closed Road |
| | Fire Area | Fire Area |
| | Roadless Area | Roadless Area |
| | Bureau of Land Management (BLM) | Bureau of Land Management (BLM) |
| | US Forest Service (USFS) | US Forest Service (USFS) |

Incident Name	Map Method	Acres	Effective Date	Time
Chilcoat	Mixed Methods	1940	9/23/2023	10:35:00 PM

NW Team 13
10/07/2023 09:01
Mixed Methods
North American 1983 Datum, Lat/Long Grid
North Umpqua, Oregon
National Wild and Scenic River