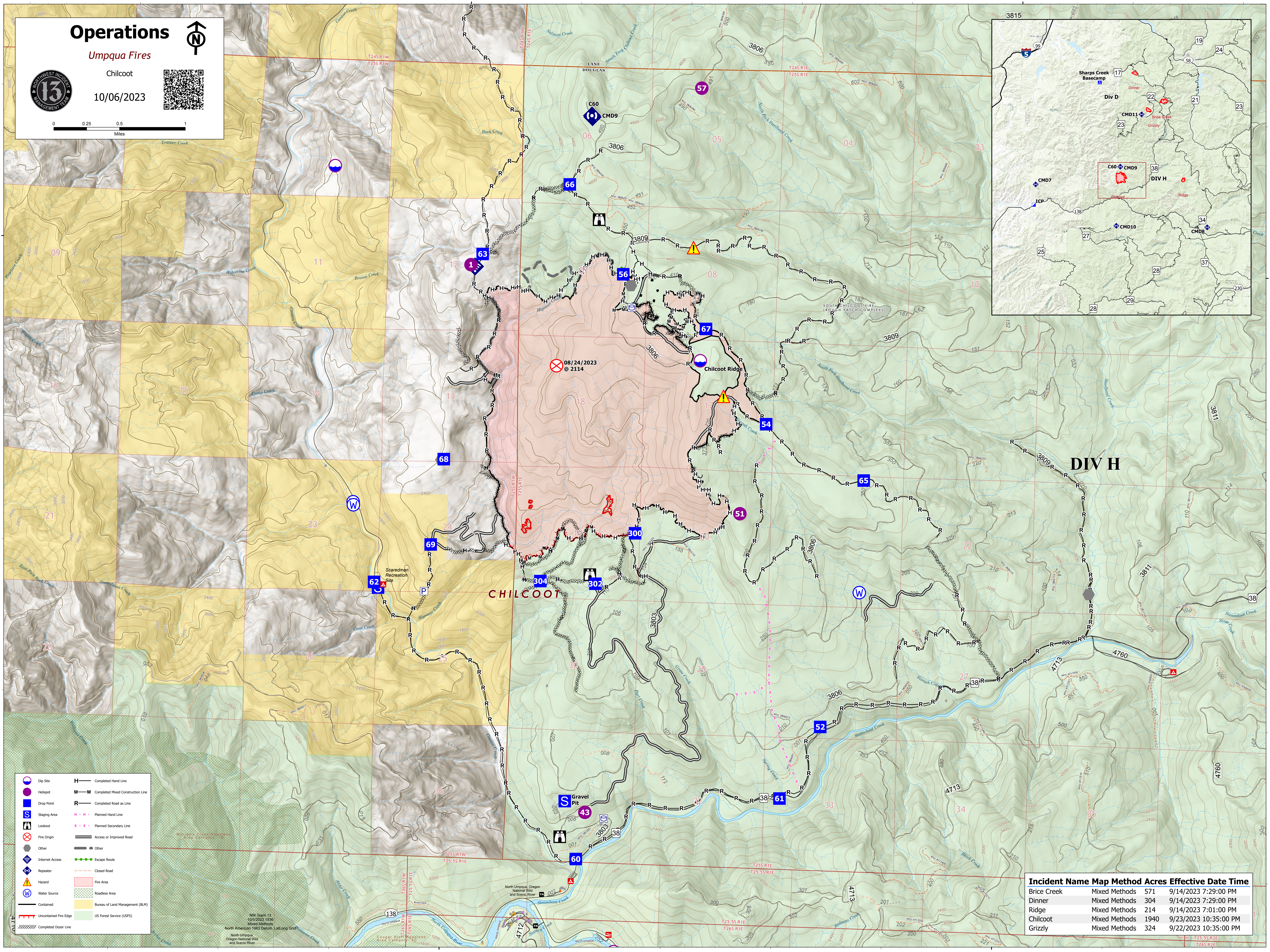
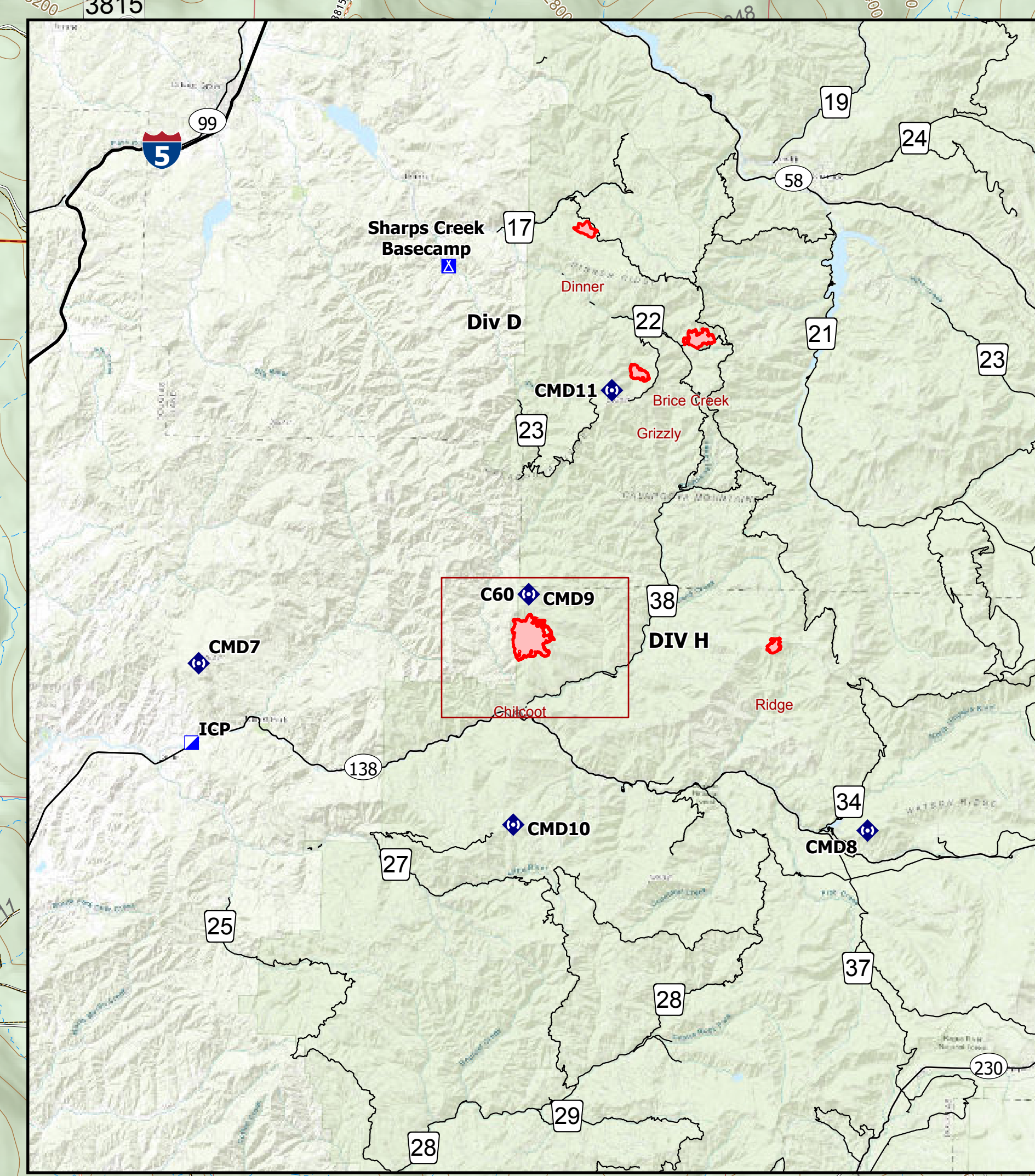
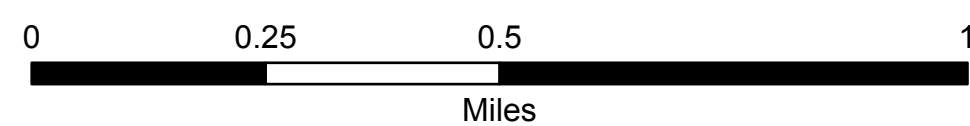


Operations

Umpqua Fires

Chilcoot

10/06/2023



- Dip Site
- Helispot
- Drop Point
- Staging Area
- Lookout
- Fire Origin
- Other
- Internet Access
- Repeater
- Hazard
- Water Source
- Contained
- Completed Hand Line
- Completed Mixed Construction Line
- Completed Road as Line
- Planned Hand Line
- Planned Secondary Line
- Access or Improved Road
- Escape Route
- Closed Road
- Roadless Area
- Bureau of Land Management (BLM)
- US Forest Service (USFS)
- Completed Dozer Line

DIV H

CHILCOOT

08/24/2023 @ 2114

Incident Name	Map Method	Acres	Effective Date	Time
Brice Creek	Mixed Methods	571	9/14/2023	7:29:00 PM
Dinner	Mixed Methods	304	9/14/2023	7:29:00 PM
Ridge	Mixed Methods	214	9/14/2023	7:01:00 PM
Chilcoot	Mixed Methods	1940	9/23/2023	10:35:00 PM
Grizzly	Mixed Methods	324	9/22/2023	10:35:00 PM

NW Team 13
10/06/2023 10:06
Mixed Methods
North American 1983 Datum, Lanting Grid
North Umpqua, Oregon National Wild and Scenic River