

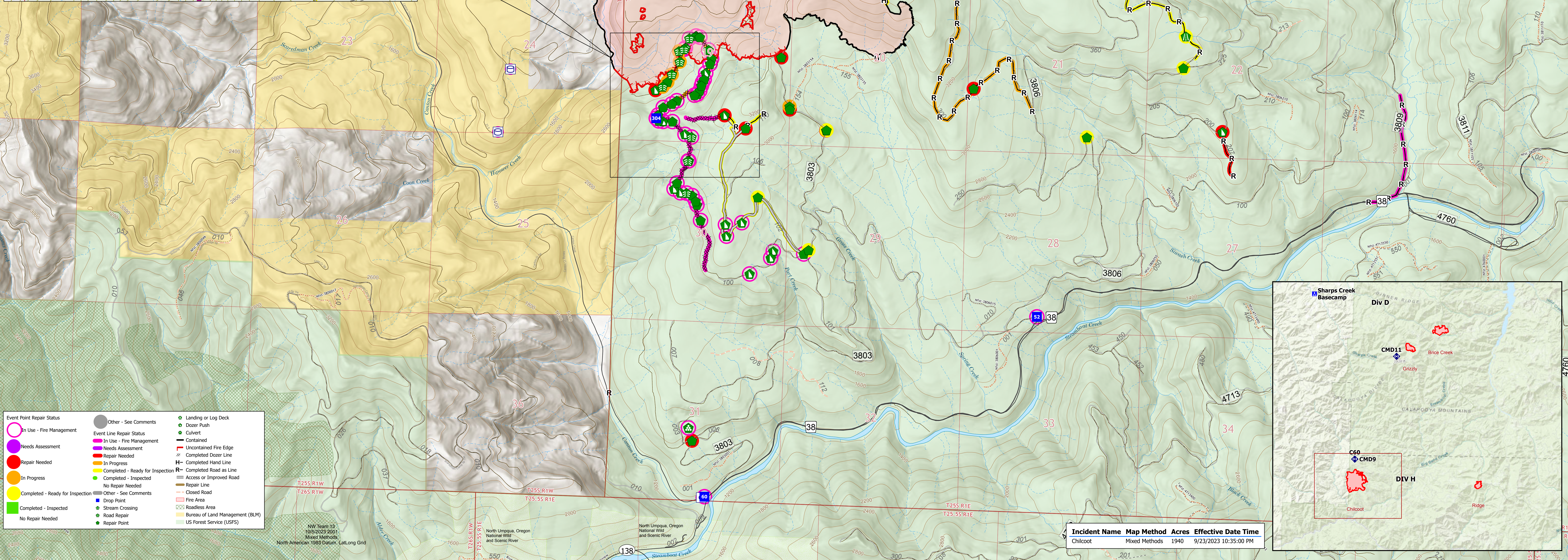
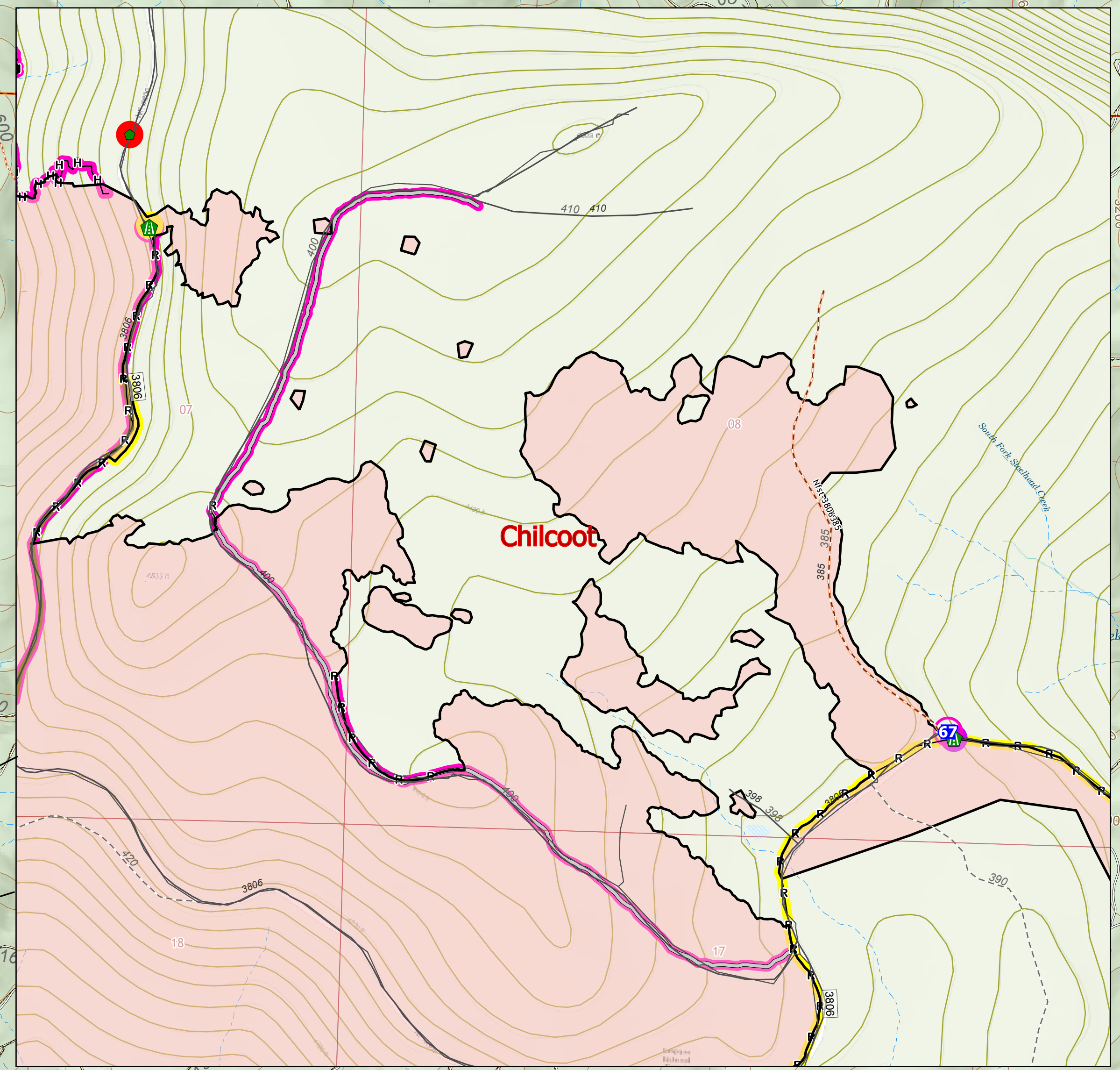
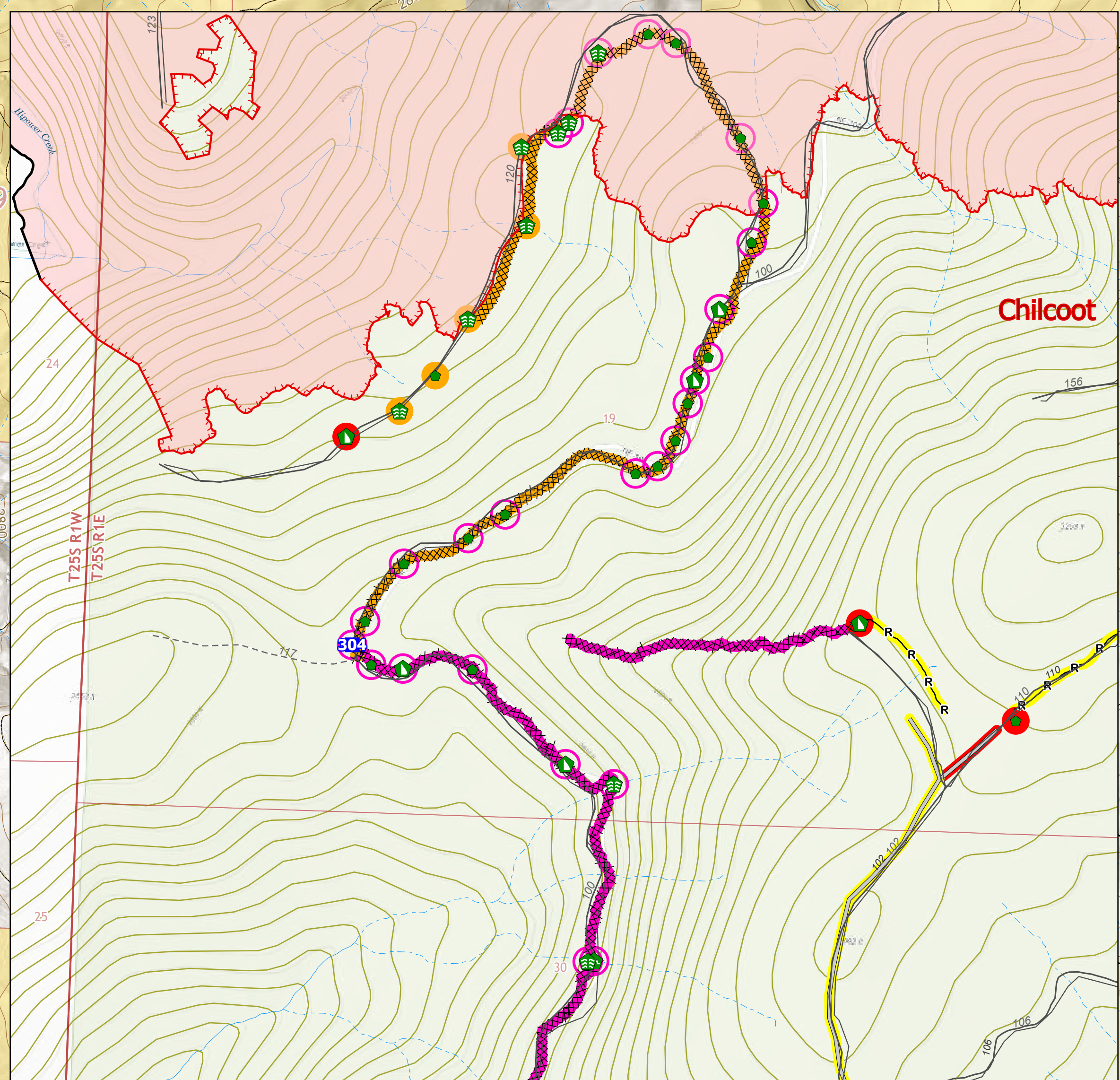

# Suppression Repair - Filtered

## Umpqua Fires



Chilcoat

10/06/2023



- |                          |                          |               |               |                                  |                          |                     |                                  |                         |
|--------------------------|--------------------------|---------------|---------------|----------------------------------|--------------------------|---------------------|----------------------------------|-------------------------|
| In Use - Fire Management | Needs Assessment         | Repair Needed | In Progress   | Completed - Ready for Inspection | Completed - Inspected    | No Repair Needed    | Completed - Ready for Inspection | No Repair Needed        |
| Other - See Comments     | In Use - Fire Management | Repair Needed | In Progress   | Completed - Ready for Inspection | Completed - Inspected    | No Repair Needed    | Completed - Ready for Inspection | No Repair Needed        |
| Landing or Log Deck      | Dozer Push               | Culvert       | Contained     | Uncontained Fire Edge            | Completed Dozer Line     | Completed Hand Line | Completed Road as Line           | Access or Improved Road |
| Repair Line              | Closed Road              | Fire Area     | Roadless Area | Bureau of Land Management (BLM)  | US Forest Service (USFS) | Drop Point          | Stream Crossing                  | Road Repair             |
| Repair Point             | Repair Point             | Repair Point  | Repair Point  | Repair Point                     | Repair Point             | Repair Point        | Repair Point                     | Repair Point            |

NW Team 13  
10/06/2023 2001  
Mixed Methods  
North American 1983 Datum, Lat/Long Grid

North Umpqua, Oregon  
National Wild  
and Scenic River

Incident Name	Map Method	Acres	Effective Date	Time
Chilcoat	Mixed Methods	1940	9/23/2023	10:35:00 PM

