

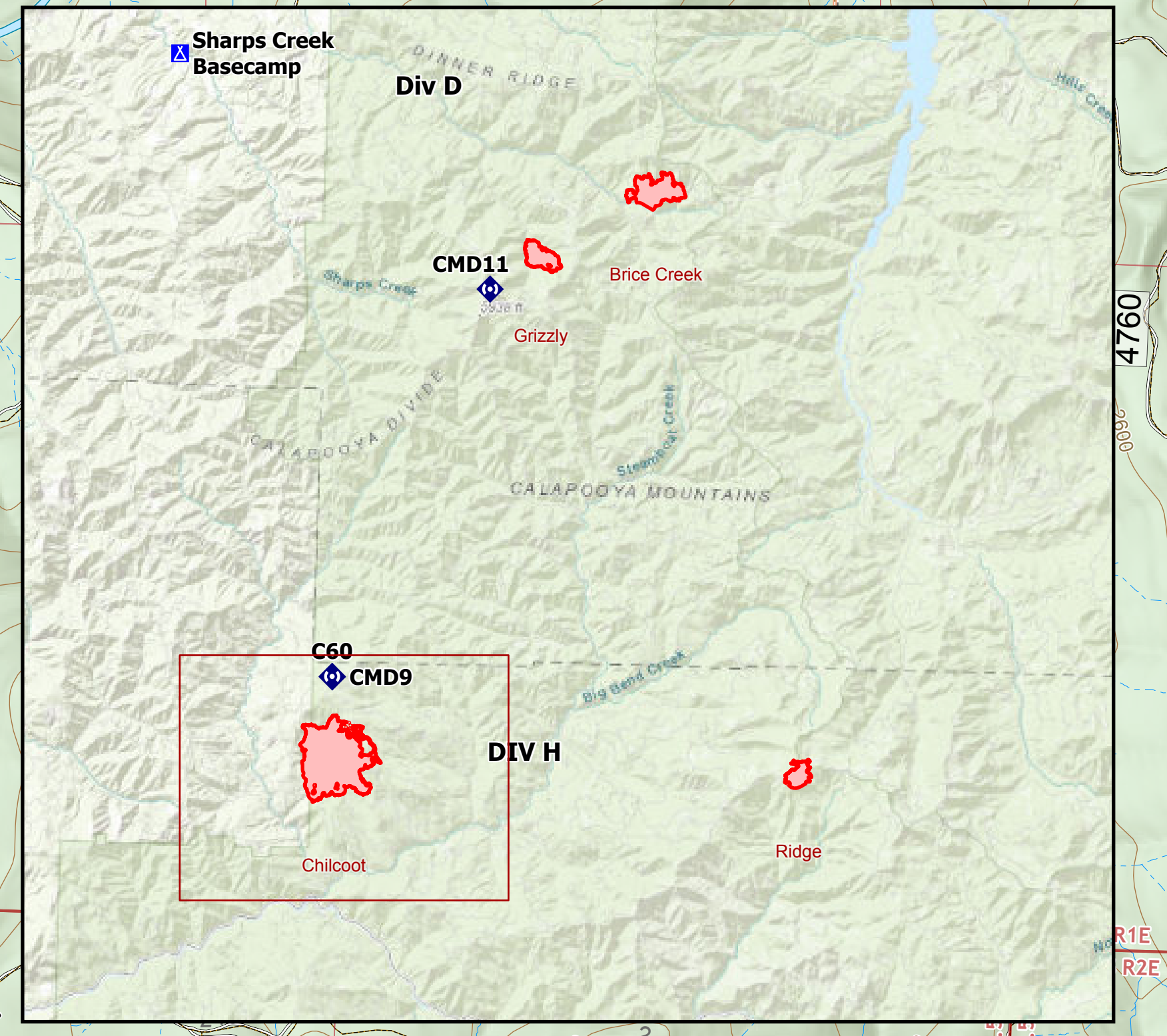
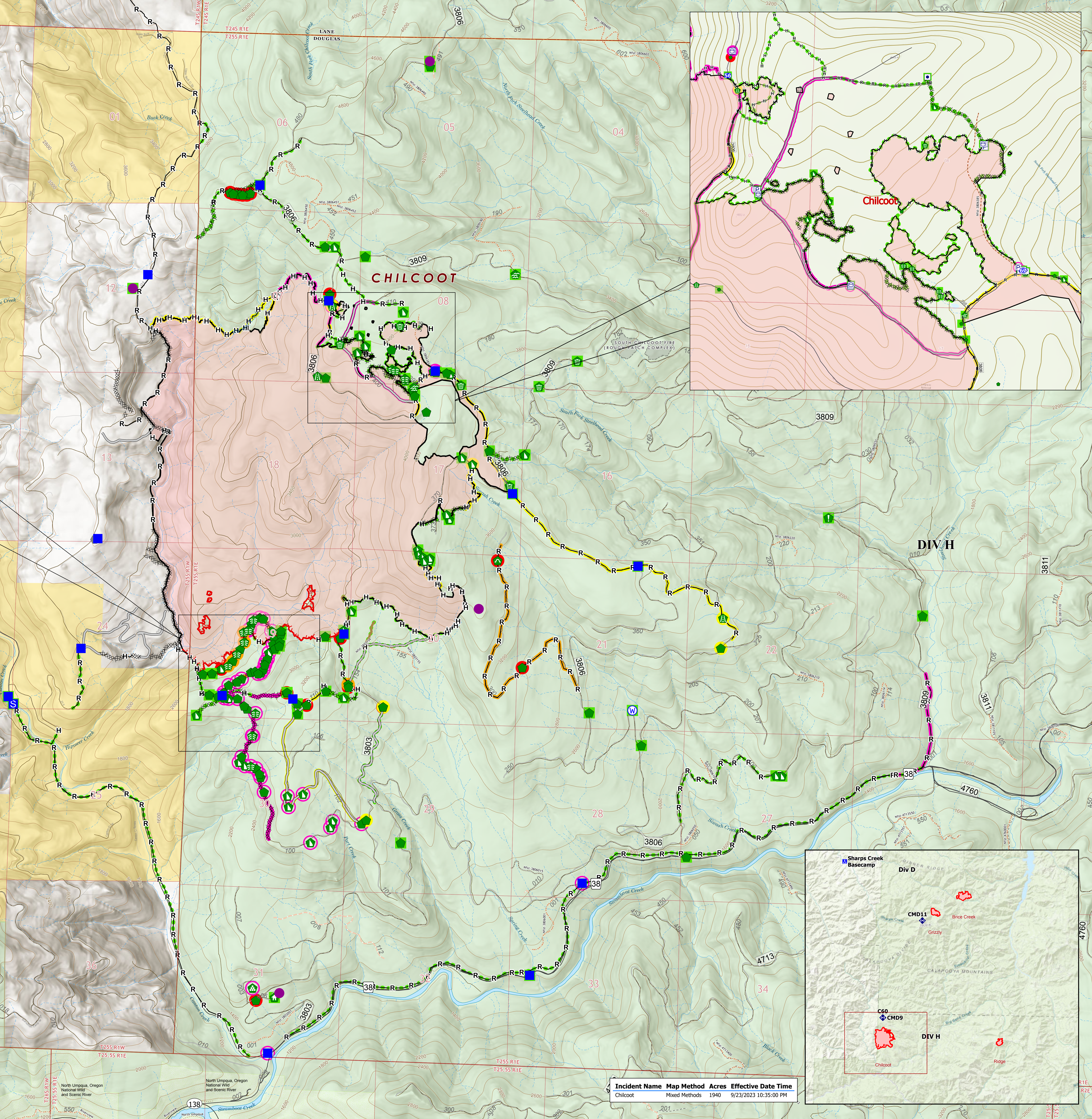
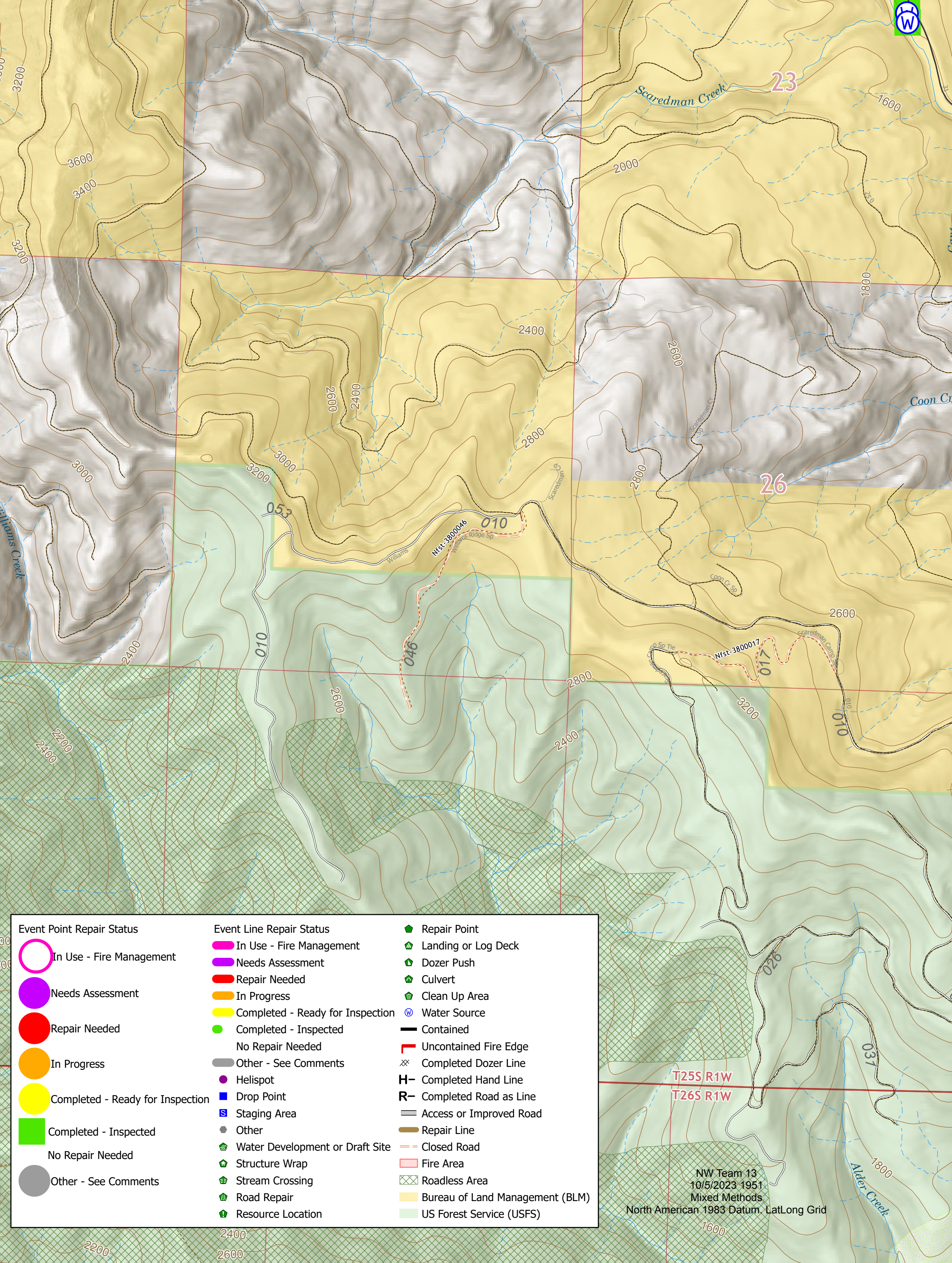
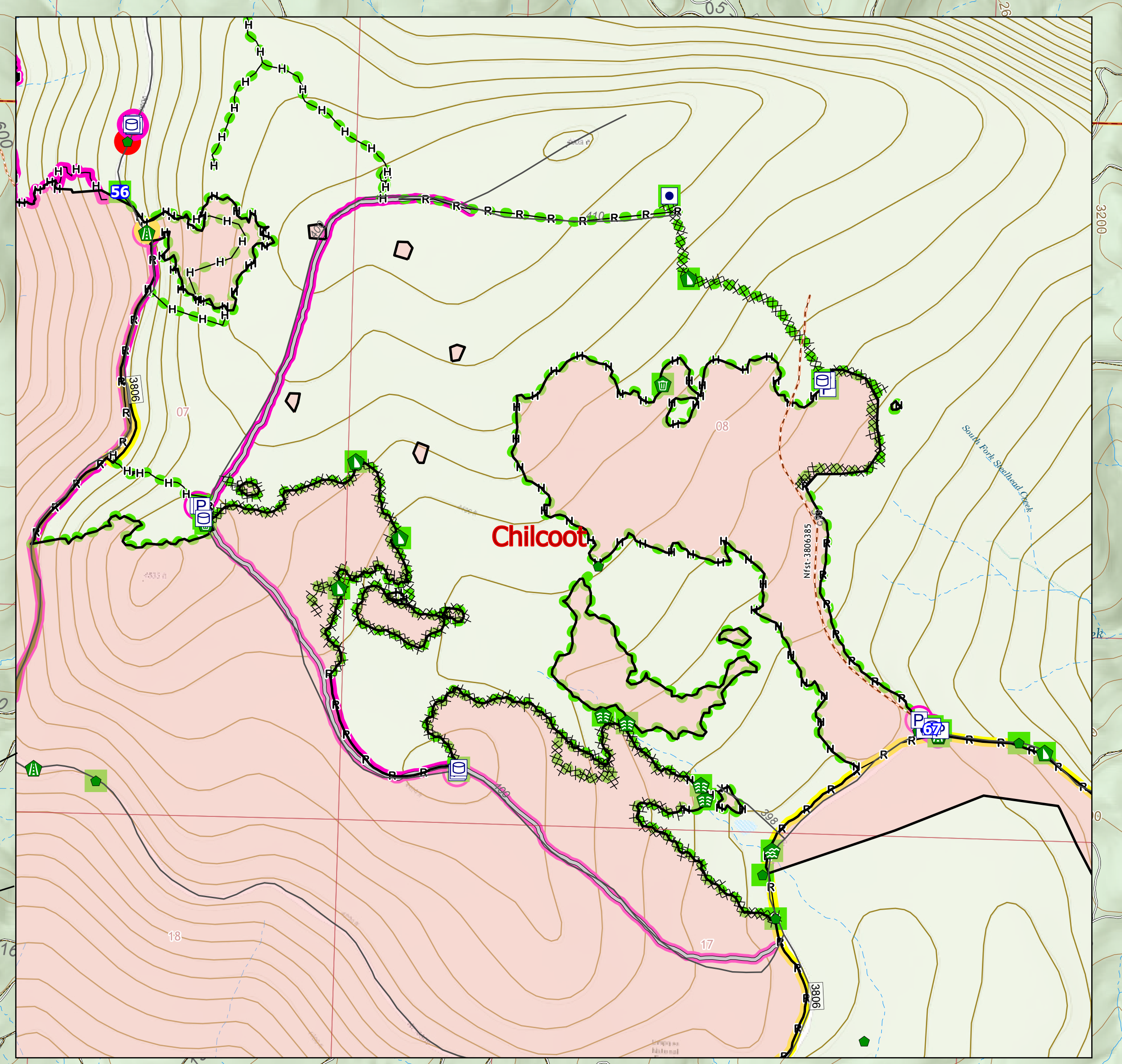
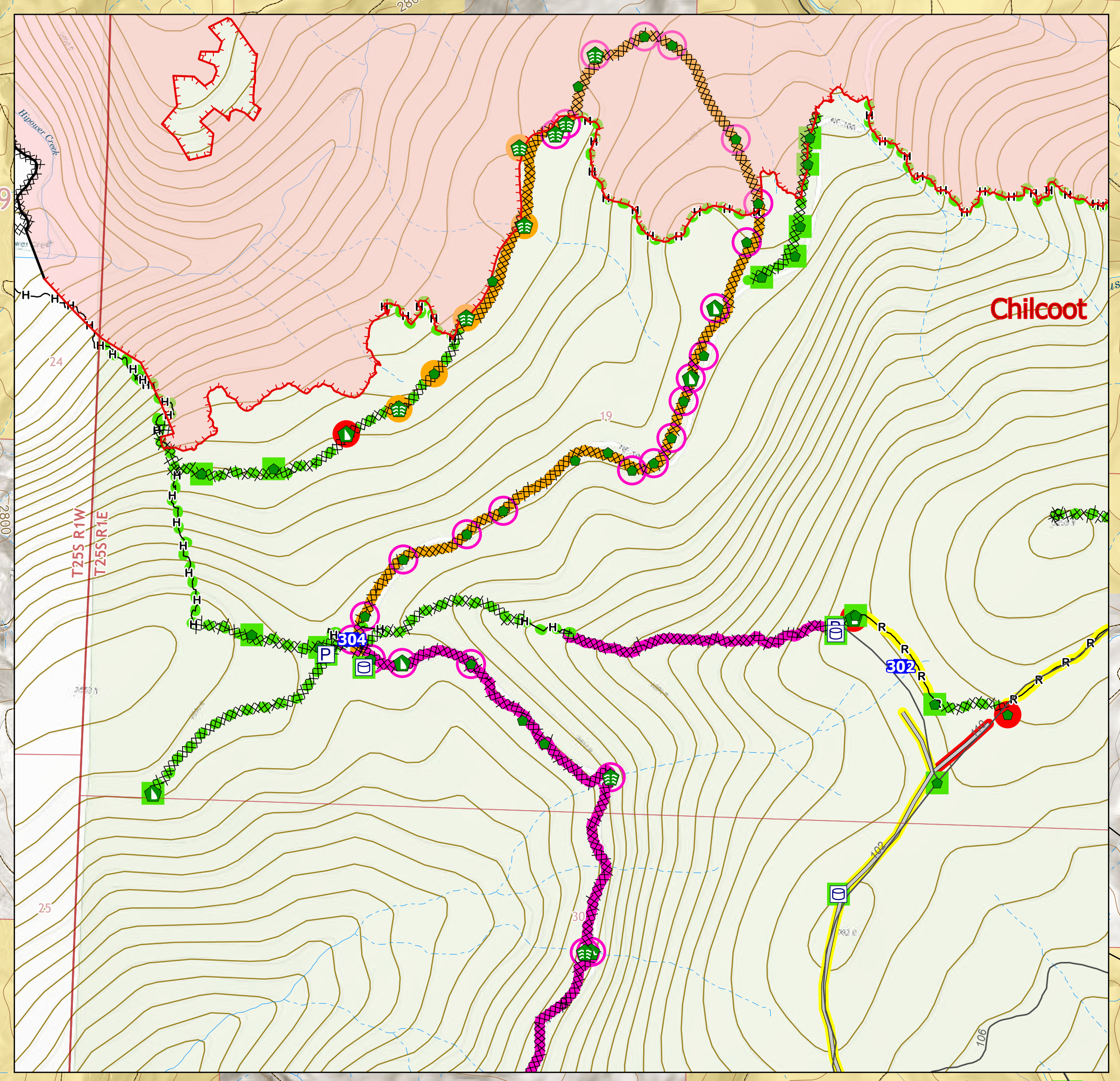
Suppression Repair

Umpqua Fires



Chilcoat

10/06/2023



Event Point Repair Status	Event Line Repair Status	Repair Point
In Use - Fire Management	In Use - Fire Management	Landing or Log Deck
Needs Assessment	Needs Assessment	Dozer Push
Repair Needed	Repair Needed	Calvert
In Progress	In Progress	Clean Up Area
Completed - Ready for Inspection	Completed - Ready for Inspection	Water Source
Completed - Inspected	Completed - Inspected	Contained
No Repair Needed	No Repair Needed	Uncontained Fire Edge
Other - See Comments	Other - See Comments	Completed Dozer Line
Drop Point	Drop Point	Completed Hand Line
Staging Area	Staging Area	Completed Road as Line
Other	Other	Access or Improved Road
Water Development or Draft Site	Water Development or Draft Site	Repair Line
Structure Wrap	Structure Wrap	Closed Road
Stream Crossing	Stream Crossing	Fire Area
Road Repair	Road Repair	Roadless Area
Resource Location	Resource Location	Bureau of Land Management (BLM)
		US Forest Service (USFS)

Incident Name	Map Method	Acres	Effective Date	Time
Chilcoat	Mixed Methods	1940	9/23/2023	10:35:00 PM

NW Team 13
10/6/2023 1951
Mixed Methods
North Umpqua, Oregon
National Wild
and Scenic River
North American 1983 Datum, Lat/Long Grid