








Chilcoot
 OR-UPF-000345
 Infrared Map

08/28/2023 @ 0018 PDT
 981 Interpreted Acres

Map Created:
 8/28/2023 4:38 AM
 IRIN: Max Wahlberg

-  IR Heat Perimeter
-  IR Intense Heat
-  IR Scattered Heat
-  Cloud Cover
-  Area Covered by IR Flight
-  IR Isolated Heat Source
-  Possible IR Heat Source

