

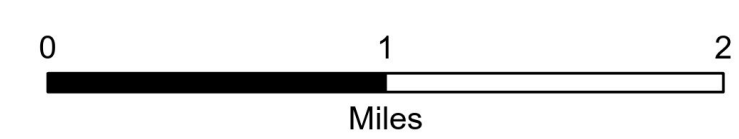


Point Type	Label	Latitude WGS84 DDM	Longitude WGS84 DDM	Comments
Camp	Sharps Creek Bascamp	43° 40.423' N	122° 49.478' W	73741 Sharps Creek Rd, Dorena, OR
Drop Point	14	43° 38.213' N	122° 34.792' W	
Drop Point	16	43° 37.556' N	122° 34.892' W	
Drop Point	18	43° 37.222' N	122° 35.036' W	
Drop Point	190	43° 34.709' N	122° 38.017' W	
Drop Point	192	43° 34.938' N	122° 38.032' W	
Drop Point	194	43° 34.911' N	122° 39.340' W	
Drop Point	260	43° 38.419' N	122° 39.475' W	
Drop Point	262	43° 37.519' N	122° 35.620' W	
Drop Point	266	43° 35.069' N	122° 33.796' W	
Drop Point	268	43° 35.622' N	122° 36.532' W	
Drop Point	30	43° 37.358' N	122° 31.893' W	
Drop Point	32	43° 38.355' N	122° 34.220' W	
Drop Point	34	43° 37.275' N	122° 34.620' W	
Drop Point	36	43° 37.652' N	122° 32.821' W	
Drop Point	38	43° 37.683' N	122° 33.343' W	
Drop Point	40	43° 43.574' N	122° 42.428' W	
Drop Point	42	43° 42.774' N	122° 40.927' W	
Drop Point	44	43° 42.327' N	122° 40.745' W	
Drop Point	46	43° 42.002' N	122° 40.400' W	
Drop Point	48	43° 42.027' N	122° 41.009' W	
Helibase	Cottage Grove Airport	43° 48.100' N	123° 01.881' W	
Helispot	161	43° 37.352' N	122° 31.593' W	Needs landowner (SPF) approval
Helispot	19	43° 37.857' N	122° 34.627' W	
Helispot	191	43° 35.017' N	122° 37.313' W	
Helispot	41	43° 42.403' N	122° 44.387' W	
Staging Area	Laying Creek Staging	43° 42.470' N	122° 44.352' W	40730 Laying Creek Rd, Dorena, OR



TRANSPORTATION

Umpqua Fires

Branch I
OR-UPF-000357
09/08/2023

Incident Name	Map Method	Acres	Effective Date Time
Brice Creek	Mixed Methods	583	9/6/2023 9:44:00 PM
Dinner	Mixed Methods	304	9/2/2023 2:30:00 PM
Grizzly	IR Image Interpretation	106	9/5/2023 8:37:00 PM

-  Access or Improved Road
-  Temporary Flight Restriction
-  Fire Area
-  Helispot
-  Helibase
-  Drop Point
-  Closure
-  Camp Staging Area
-  Repeater
-  Hazard