














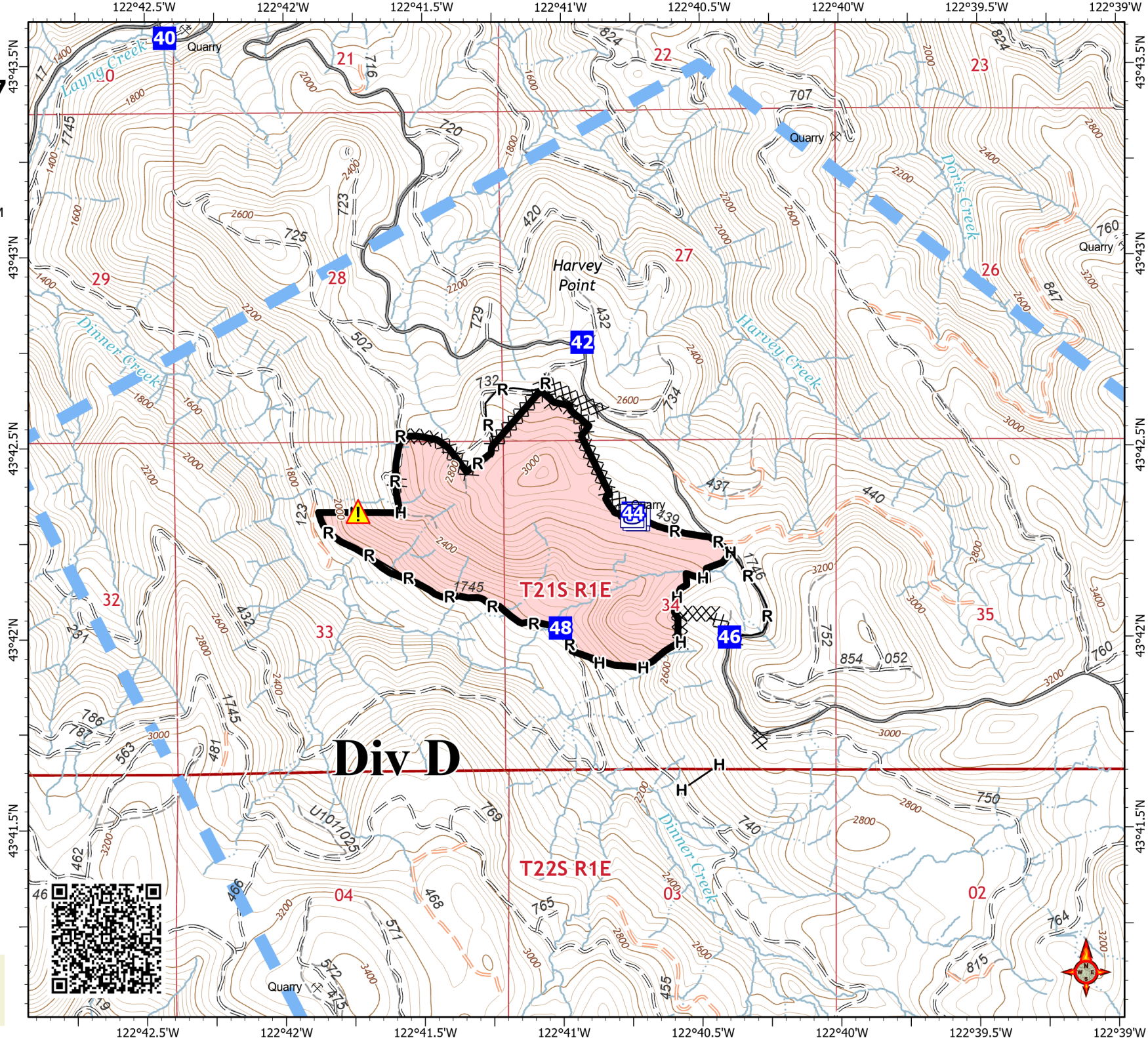


# Dinner OR-UPF-000357

**IAP Map**  
*Umpqua Fires*  
*Branch I*  
09/13/2023

304 acres at 9/2/2023 2:30:00 PM

-  Pump
-  Water Tank
-  Drop Point
-  Hazard
-  Completed Dozer Line
-  Completed Hand Line
-  Completed Road as Line
-  Temporary Flight Restriction
-  Contained
-  Paved Road
-  Road Not Suitable for Passenger Car
-  Closed Road
-  No Oper Maint Level
-  Trail
-  Fire Area



NW Team 6  
9/12/2023 2229  
Acres from IR and GPS  
North American 1983 Datum, Lat/Long Grid