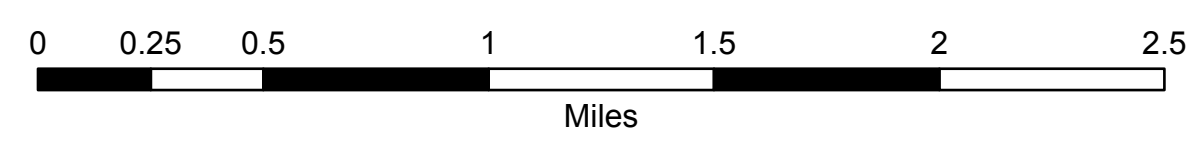


# Operations

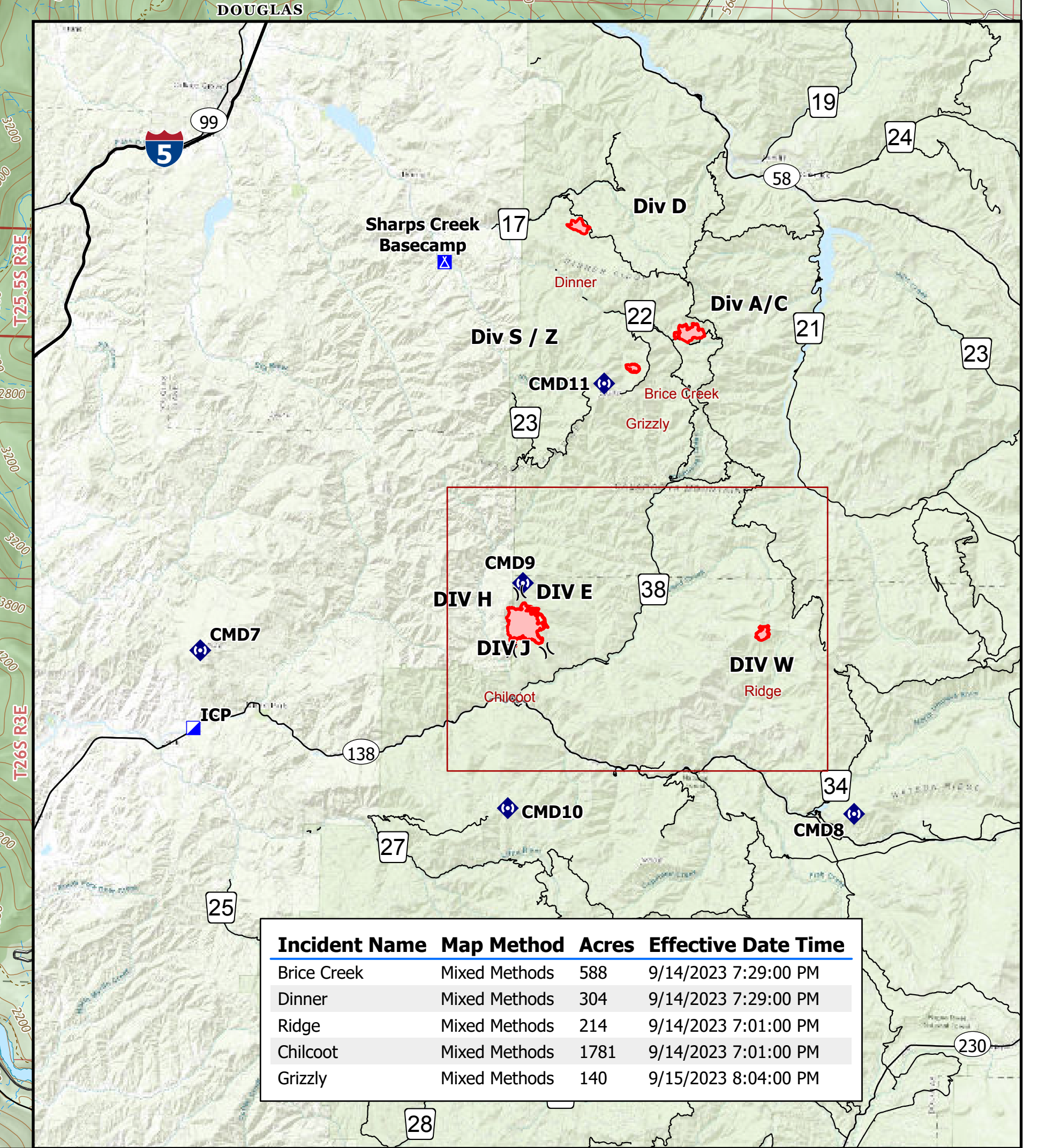
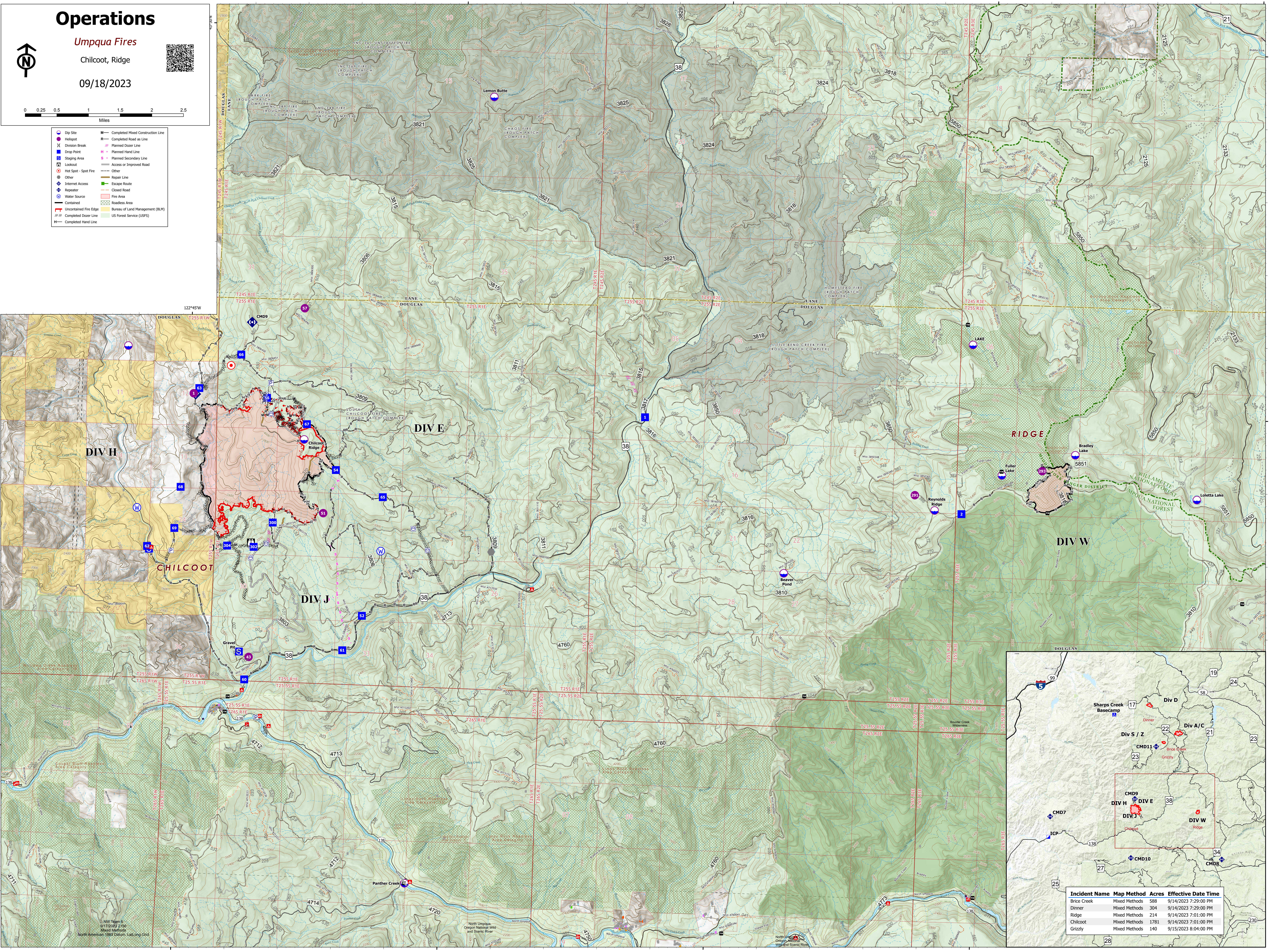
Umpqua Fires

Chilcoot, Ridge

09/18/2023



- Dip Site
- Helispot
- Division Break
- Drop Point
- Staging Area
- Lookout
- Hot Spot - Spot Fire
- Other
- ◆ Internet Access
- ◆ Repeater
- ◆ Water Source
- Contained
- Uncontained Fire Edge
- Completed Mixed Construction Line
- Completed Road as Line
- Planned Doser Line
- Planned Hand Line
- Planned Secondary Line
- Access or Improved Road
- Other
- Repair Line
- Escape Route
- Closed Road
- Fire Area
- Roadless Area
- Bureau of Land Management (BLM)
- US Forest Service (USFS)
- Completed Doser Line
- Completed Hand Line



Incident Name	Map Method	Acres	Effective Date Time
Brice Creek	Mixed Methods	588	9/14/2023 7:29:00 PM
Dinner	Mixed Methods	304	9/14/2023 7:29:00 PM
Ridge	Mixed Methods	214	9/14/2023 7:01:00 PM
Chilcoot	Mixed Methods	1781	9/14/2023 7:01:00 PM
Grizzly	Mixed Methods	140	9/15/2023 8:04:00 PM

NW Tigris B  
01/17/2023 2:56  
Mixed Methods  
North American 1988 Datum, Laidlong Grid