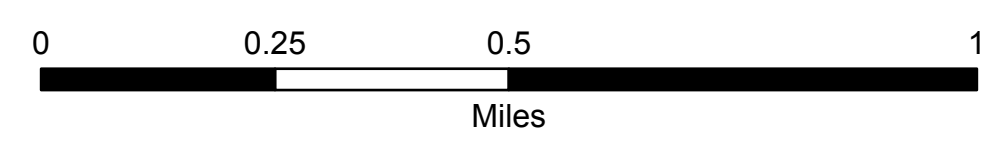



# Operations

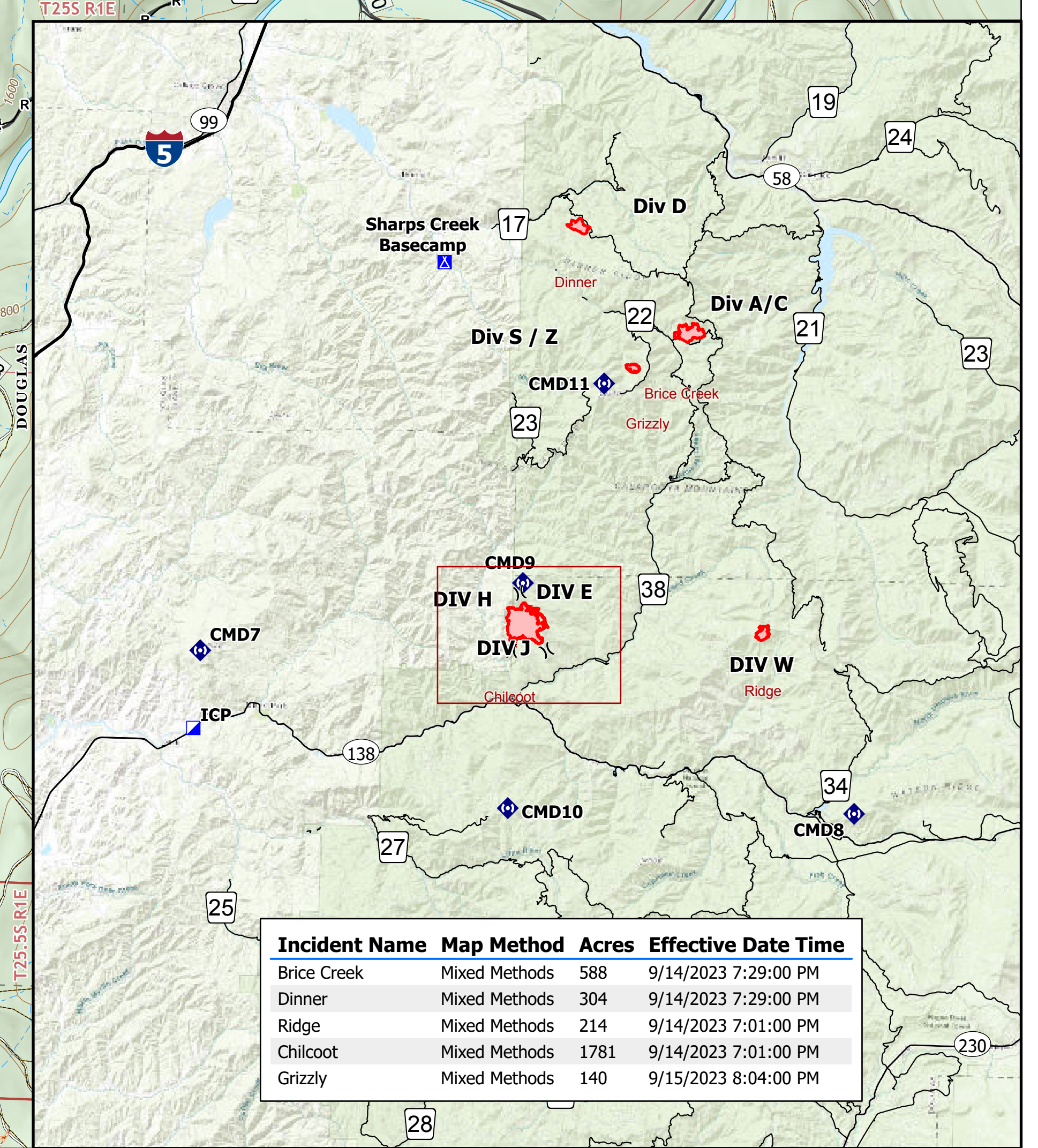
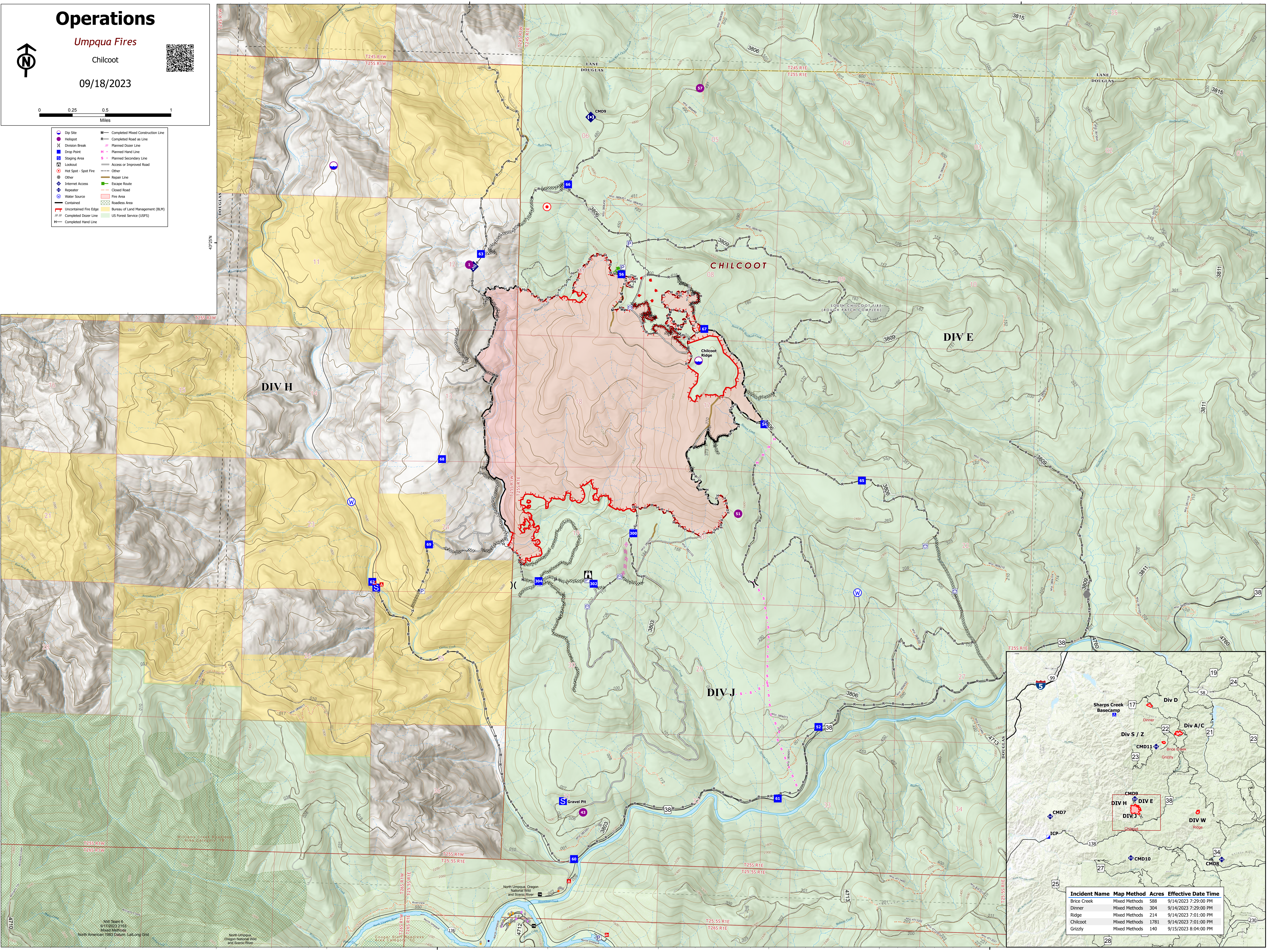
Umpqua Fires

Chilcoat

09/18/2023



- Dip Site
- Helispot
- Division Break
- Drop Point
- Staging Area
- Lookout
- Hot Spot - Spot Fire
- Other
- ♦ Internet Access
- ♦ Repeater
- ♦ Water Source
- Contained
- Uncontained Fire Edge
- Completed Dozer Line
- Completed Hand Line
- M— Completed Mixed Construction Line
- R— Completed Road as Line
- Planned Dozer Line
- Planned Hand Line
- Planned Secondary Line
- Access or Improved Road
- Other
- Repair Line
- Escape Route
- Closed Road
- Fire Area
- Roadless Area
- Bureau of Land Management (BLM)
- US Forest Service (USFS)



NW Team 6  
9/17/2023 2:45  
Mixed Methods  
North American 1983 Datum, Lat-Long GCS

North Umpqua, Oregon National Wild and Scenic River