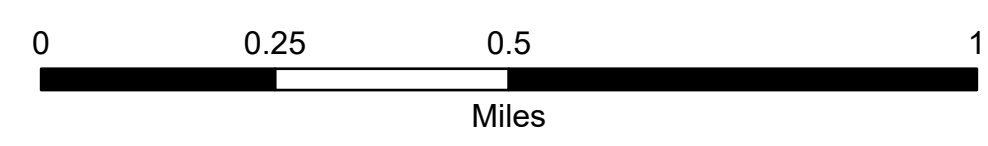


Operations

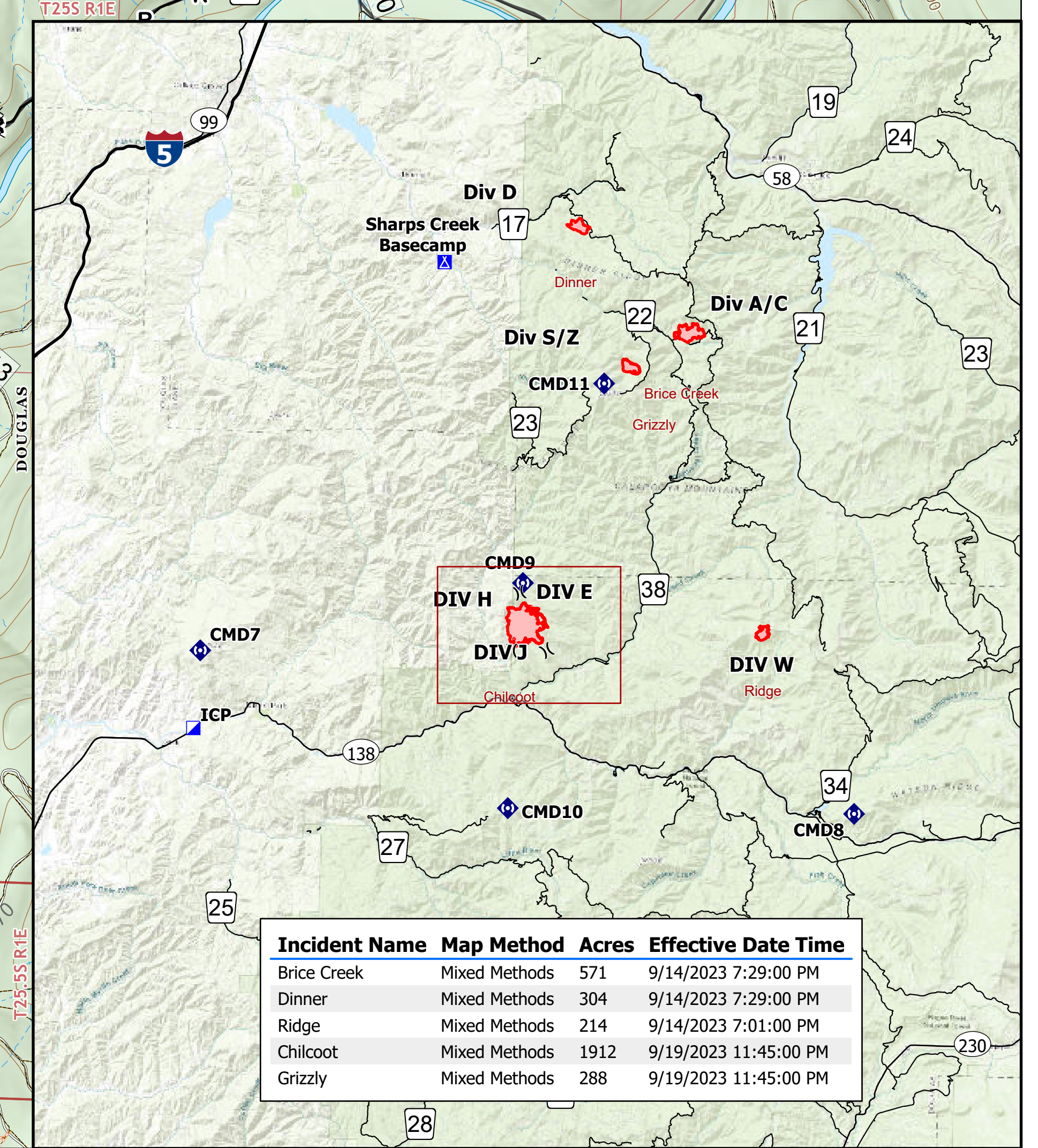
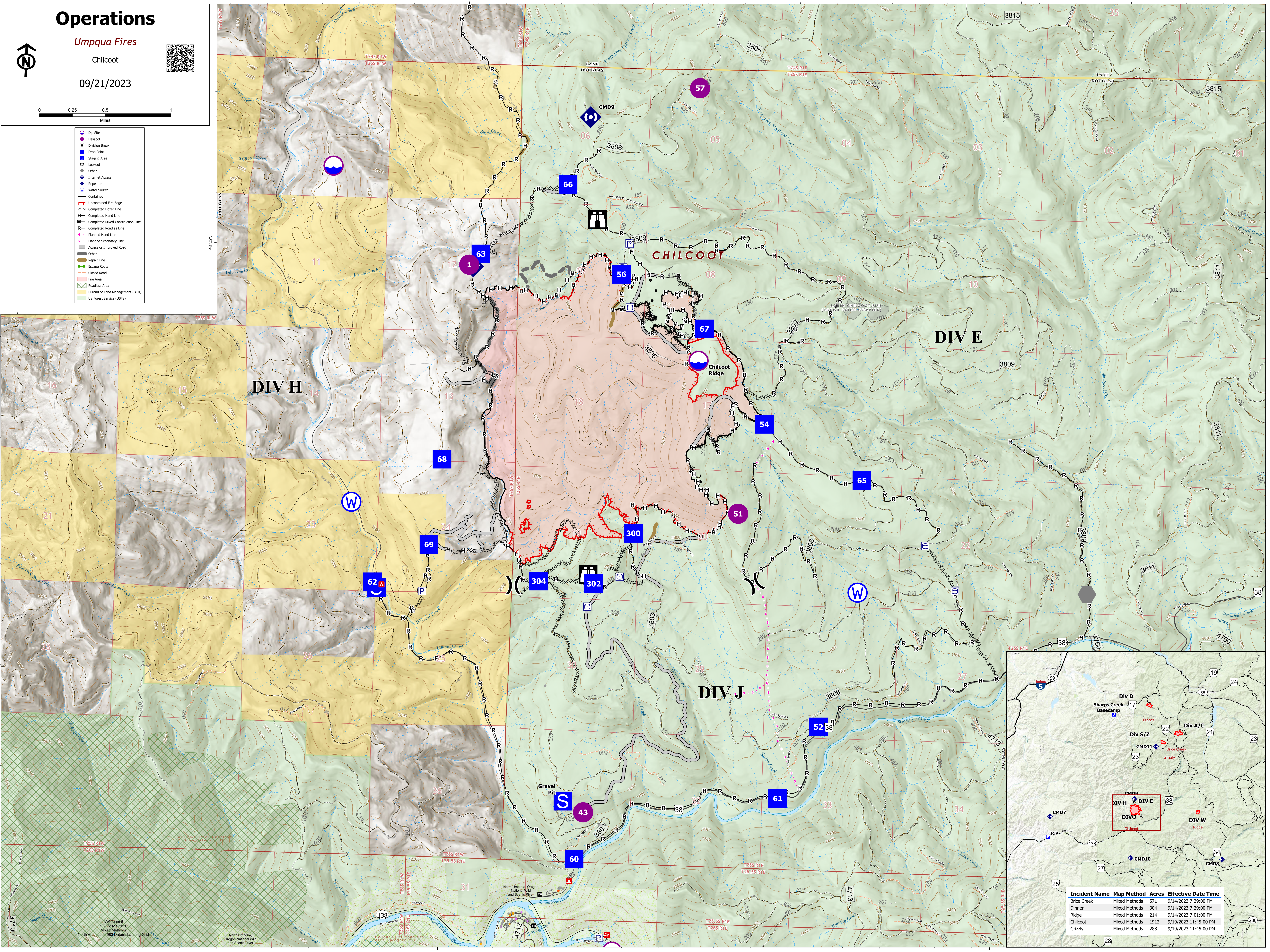
Umpqua Fires

Chilcoot

09/21/2023



- Dip Site
- Helipad
- X Division Break
- Drop Point
- Staging Area
- Lookout
- Other
- ◆ Internet Access
- ◆ Repeater
- ◆ Water Source
- Contained
- Uncontained Fire Edge
- Completed Doser Line
- Completed Hand Line
- Completed Mixed Construction Line
- Completed Road as Line
- Planned Hand Line
- Planned Secondary Line
- Access or Improved Road
- Repair Line
- Escal Route
- Closed Road
- Fire Area
- Roadless Area
- Bureau of Land Management (BLM)
- US Forest Service (USFS)



Incident Name	Map Method	Acres	Effective Date Time
Brice Creek	Mixed Methods	571	9/14/2023 7:29:00 PM
Dinner	Mixed Methods	304	9/14/2023 7:29:00 PM
Ridge	Mixed Methods	214	9/14/2023 7:01:00 PM
Chilcoot	Mixed Methods	1912	9/19/2023 11:45:00 PM
Grizzly	Mixed Methods	288	9/19/2023 11:45:00 PM

NW Team 6
9/20/2023 2:16
Mixed Methods
North American 1983 Datum, Lat-Long Grid

North Umpqua, Oregon National Wild and Scenic River